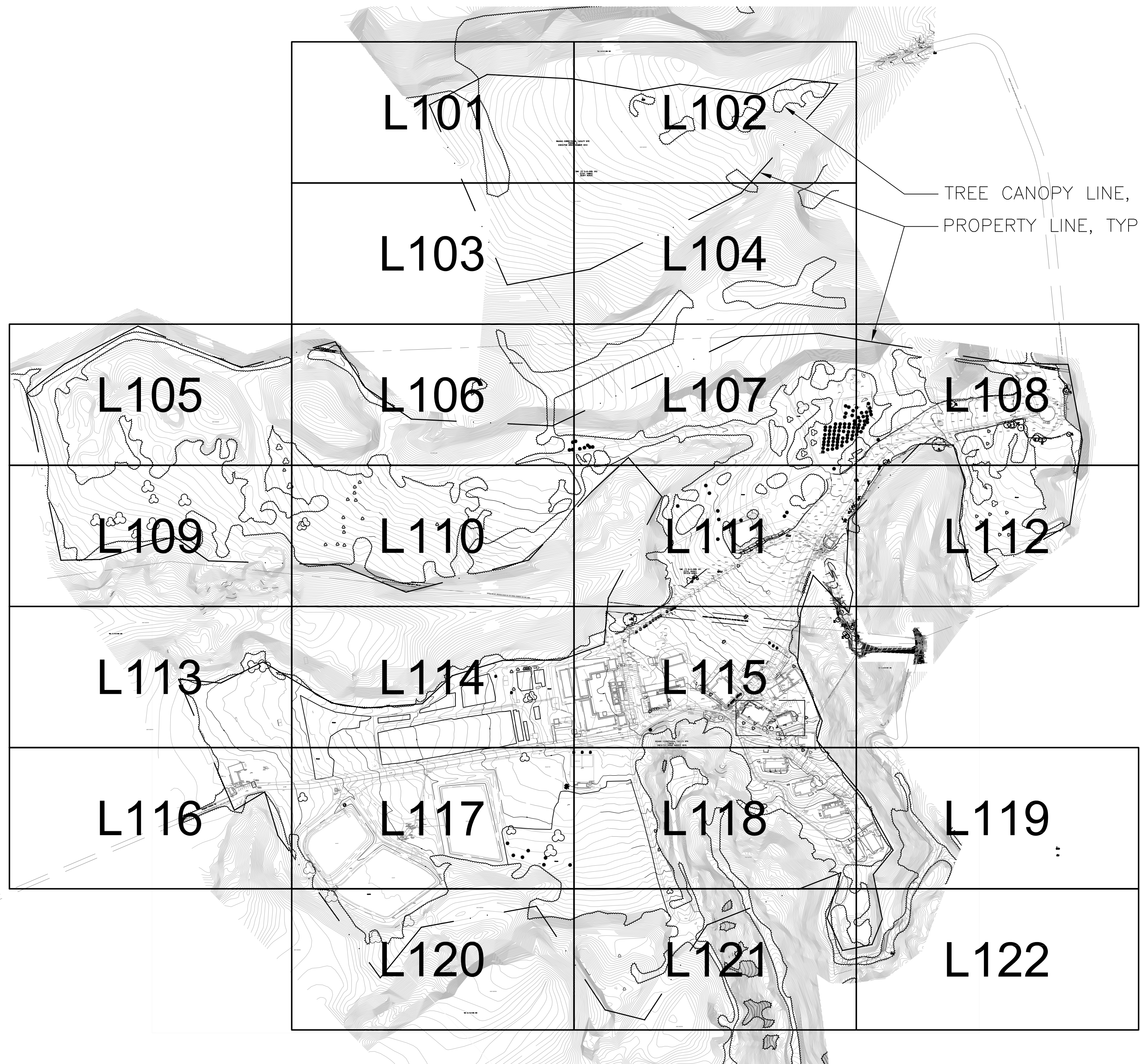
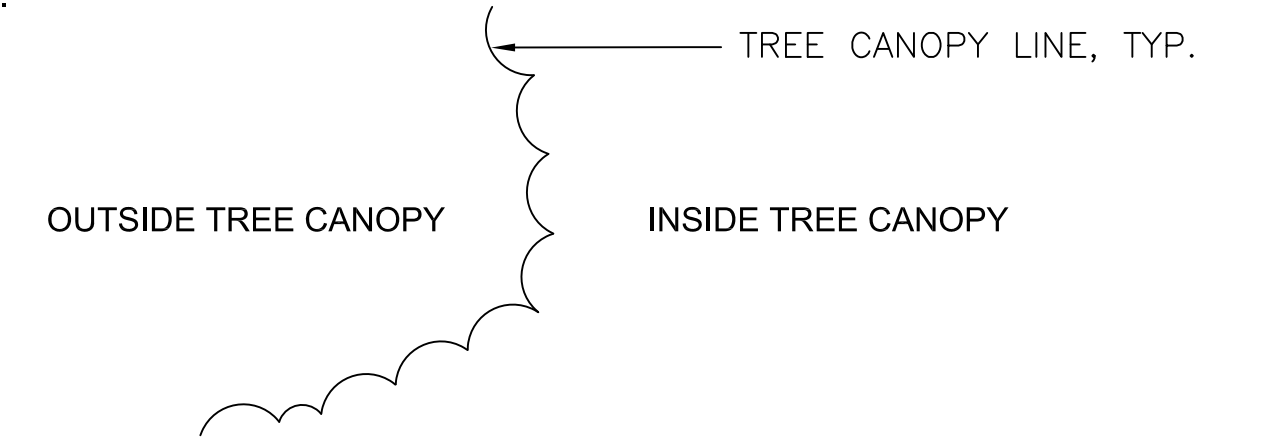


Appendix G - Landscape Plan

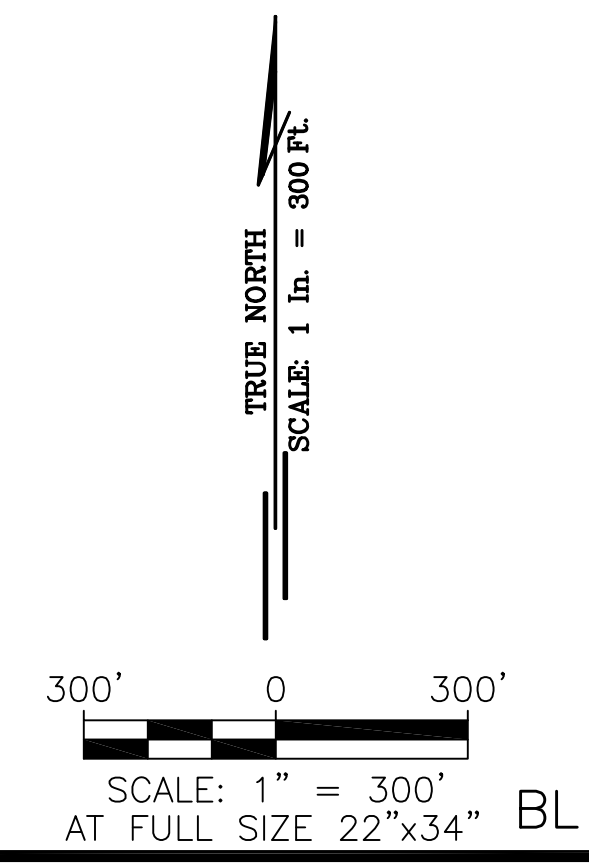


OVERALL LANDSCAPE SHEET LAYOUT
SCALE: 1" = 300'

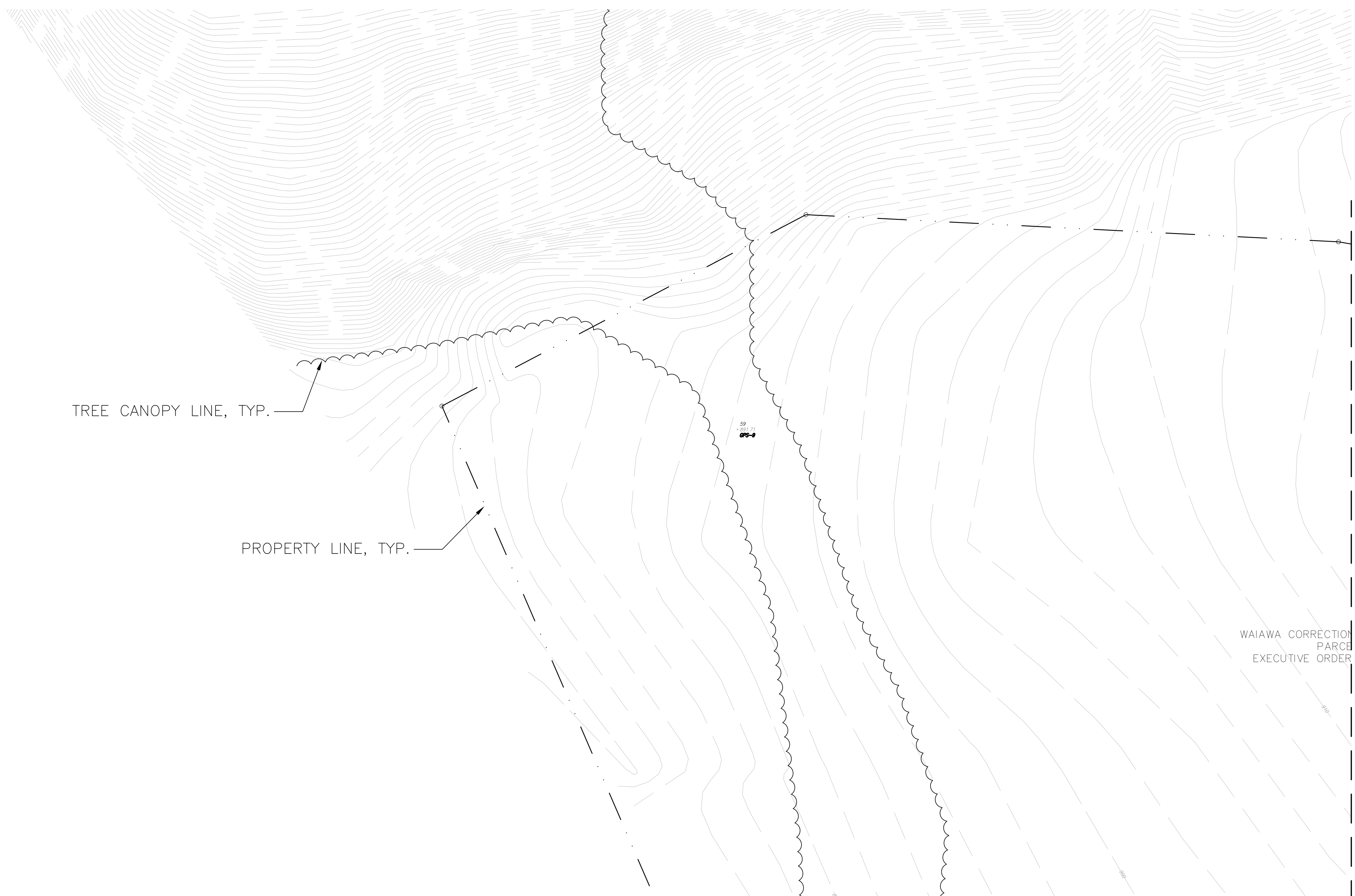
- NOTES:**
1. DUE TO THE SITE BEING LARGE, DENSE VEGETATION, AND SOME AREAS NOT BEING ACCESSIBLE; IT WAS NOT PRACTICAL TO IDENTIFY EVERY SINGLE PLANT.
 2. THE PREDOMINANT TREES, SHRUBS AND GROUND COVERS ARE LISTED PER SHEET.
 3. TREE SIZES VARY BUT IN A STAND/GROVE OF TREES, DIMENSIONS WERE MEASURED OF AN AVERAGE SIZED TREE.
 4. TREE CANOPY OUTLINE IS INDICATED BY SCALLOPED EDGE LINE. INSIDE OF THE CONCAVE SIDE IS WITHIN THE CANOPY AND THE CONVEX SIDE IS OUTSIDE THE CANOPY.



- ABBREVIATIONS:**
- BTH BROWN TRUNK HEIGHT (FROM THE GROUND TO BASE OF CROWNSHAFT)
 - CAL CALIPER (DIAMETER MEASURED 6" ABOVE GROUND)
 - DBH DIAMETER AT BREAST HEIGHT (MEASURED AT 4'-6" ABOVE THE GROUND)
 - H HEIGHT
 - S SPREAD
 - TYP. TYPICAL



REVISION NO.	SYM.	DESCRIPTION	SHT. OF	DATE	APPROVED:
DEPT. OF ACCOUNTING & GENERAL SERVICES PLANNING DIVISION STATE OF HAWAII					
WAIAWA CORRECTIONAL FACILITY PLAN REVIEW USE & SPECIAL USE PERMITS <small>WAIAWA, OAHU, HAWAII</small>					
Overall Landscape Sheet Layout					
Ki Concepts, LLC			JOB NO.		DRAWING NO.
DESIGNED BY: KS		CHECKED BY: ---		12-10-0783	L100
DRAWN BY: LK		APPROVED BY: ---		DATE	SHEET 1
SCALE: AS SHOWN			AUG. 2019		OF 28 SHEETS



TREE CANOPY LINE, TYP.

PROPERTY LINE, TYP.

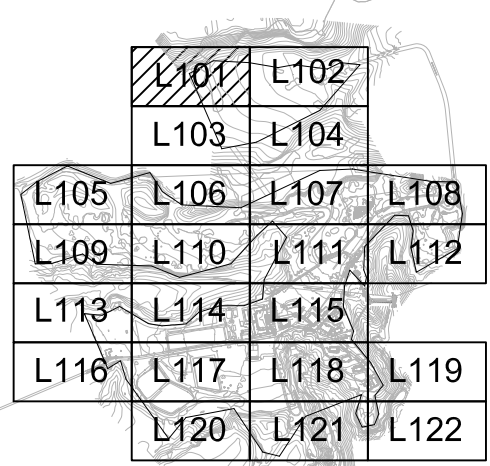
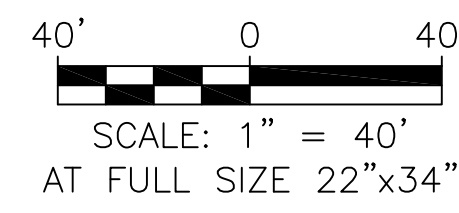
WAIAWA CORRECTION
PARCEL
EXECUTIVE ORDER

MATCHLINE - SEE SHEET L103

MATCHLINE - SEE SHEET L102

LANDSCAPE SURVEY

SCALE: 1" = 40'



KEY MAP - N.T.S.

TRUE NORTH
SCALE: 1 In. = 40 Ft.

- PREDOMINANT TREE/PLANT SPECIES:**
1. ALBIZIA (FALCATARIA MOLUCCANA) - 29" DBH, 60'-70' H., 70' S
 2. GUINEA GRASS (PANICUM MAXIMUM)

REVISION NO.	SYM.	DESCRIPTION	SHT. OF	DATE	APPROVED:
DEPT. OF ACCOUNTING & GENERAL SERVICES PLANNING DIVISION STATE OF HAWAII					
WAIAWA CORRECTIONAL FACILITY PLAN REVIEW USE & SPECIAL USE PERMITS WAIAWA, OAHU, HAWAII					
Landscape Survey					
DESIGNED BY: KS			CHECKED BY: ---		JOB NO. 12-10-0783
DRAWN BY: LK			APPROVED BY: ---		DRAWING NO. L101
SCALE: AS SHOWN			DATE AUG. 2019		SHEET 2 OF 28 SHEETS

TMK: (1) 9-6-005: 003

TREE CANOPY LINE, TYP.
PROPERTY LINE, TYP.

SP
384.01
095-9

DENSE VEGETATION

MATCHLINE - SEE SHEET L101

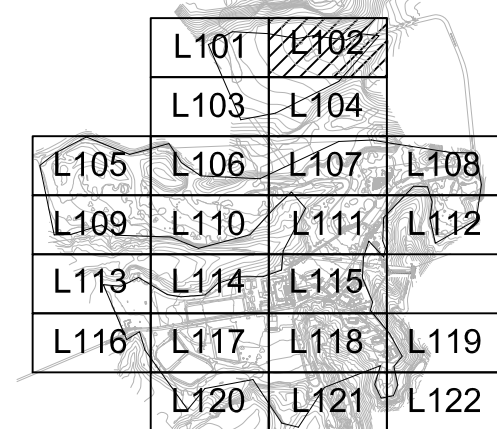
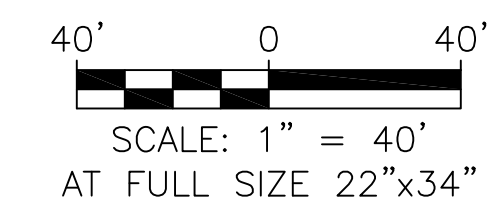
AL FACILITY SITE
L 2
NUMBER 3414

TMK: (1) 9-6-005: 012
(C.S.F. 20841)
22.611 ACRES

MATCHLINE - SEE SHEET L104

LANDSCAPE SURVEY

SCALE: 1" = 40'




KEY MAP - N.T.S.

TRUE NORTH
SCALE: 1 In. = 40 Ft.
BL

PREDOMINANT TREE/PLANT SPECIES:

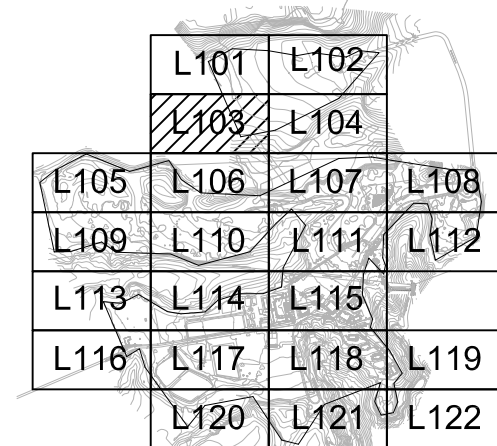
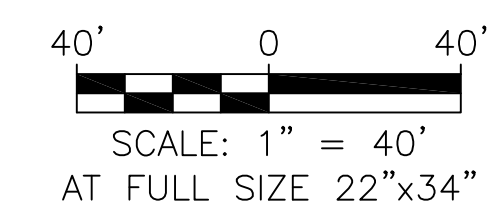
1. COAST CYPRESS-PINE (CALLITRIS COLUMELLARIS) - 13" DBH, 35' H, 15' S
2. MANGIUM (ACACIA MANGIUM) - 6.5" DBH, 30' H, 15' S
3. IRONWOOD (CASUARINA EQUISETIFOLIA) - 17.5" DBH, 45' H, 20' S
4. STRAWBERRY GUAVA (PSIDIUM CATTLEIANUM)
5. FIDDLEWOOD (CITHAREXYLUM SPINOSUM)
6. ULUHE FERN (DICRANOPTERIS LINEARIS)
7. CLIDEMIA (CLIDEMIA HIRTA)
8. PORTERWEED (STACHYTARPHETA SP.)

REVISION NO.	SYM.	DESCRIPTION	SHT. OF	DATE	APPROVED:
DEPT. OF ACCOUNTING & GENERAL SERVICES PLANNING DIVISION STATE OF HAWAII					
WAIAWA CORRECTIONAL FACILITY PLAN REVIEW USE & SPECIAL USE PERMITS WAIAWA, OAHU, HAWAII					
Landscape Survey					
Ki Concepts, LLC			JOB NO.	DRAWING NO.	
DESIGNED BY: KS	CHECKED BY: ---	12-10-0783	L102		
DRAWN BY: LK	APPROVED BY: ---	DATE	SHEET 3		
SCALE: AS SHOWN	AUG. 2019	OF 28 SHEETS			



LANDSCAPE SURVEY
SCALE: 1" = 40'

- PREDOMINANT TREE/PLANT SPECIES:**
1. ALBIZIA (FALCATARIA MOLUCCANA) - 29" DBH, 60'-70' H., 70' S
 2. GUINEA GRASS (PANICUM MAXIMUM)



KEY MAP - N.T.S.

TRUE NORTH
SCALE: 1 in. = 40 ft.

REVISION NO.	SYM.	DESCRIPTION	SHT. OF	DATE	APPROVED:
DEPT. OF ACCOUNTING & GENERAL SERVICES PLANNING DIVISION STATE OF HAWAII					
WAIAWA CORRECTIONAL FACILITY PLAN REVIEW USE & SPECIAL USE PERMITS WAIAWA, OAHU, HAWAII					
Landscape Survey					
DESIGNED BY: KS		CHECKED BY: ---		JOB NO. 12-10-0783	DRAWING NO. L103
DRAWN BY: LK		APPROVED BY: ---		DATE AUG. 2019	SHEET 4
SCALE: AS SHOWN				OF 28 SHEETS	

MATCHLINE - SEE SHEET L102

DENSE VEGETATION

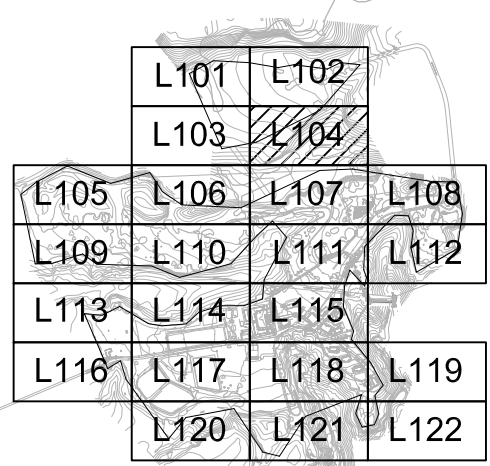
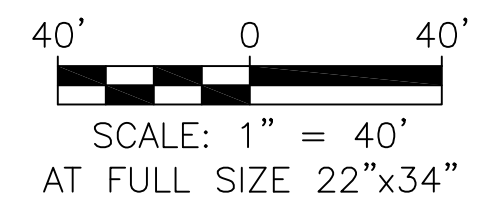
MATCHLINE - SEE SHEET L103

PROPERTY LINE, TYP.

TREE CANOPY LINE, TYP.

DENSE VEGETATION

LANDSCAPE SURVEY
SCALE: 1" = 40'

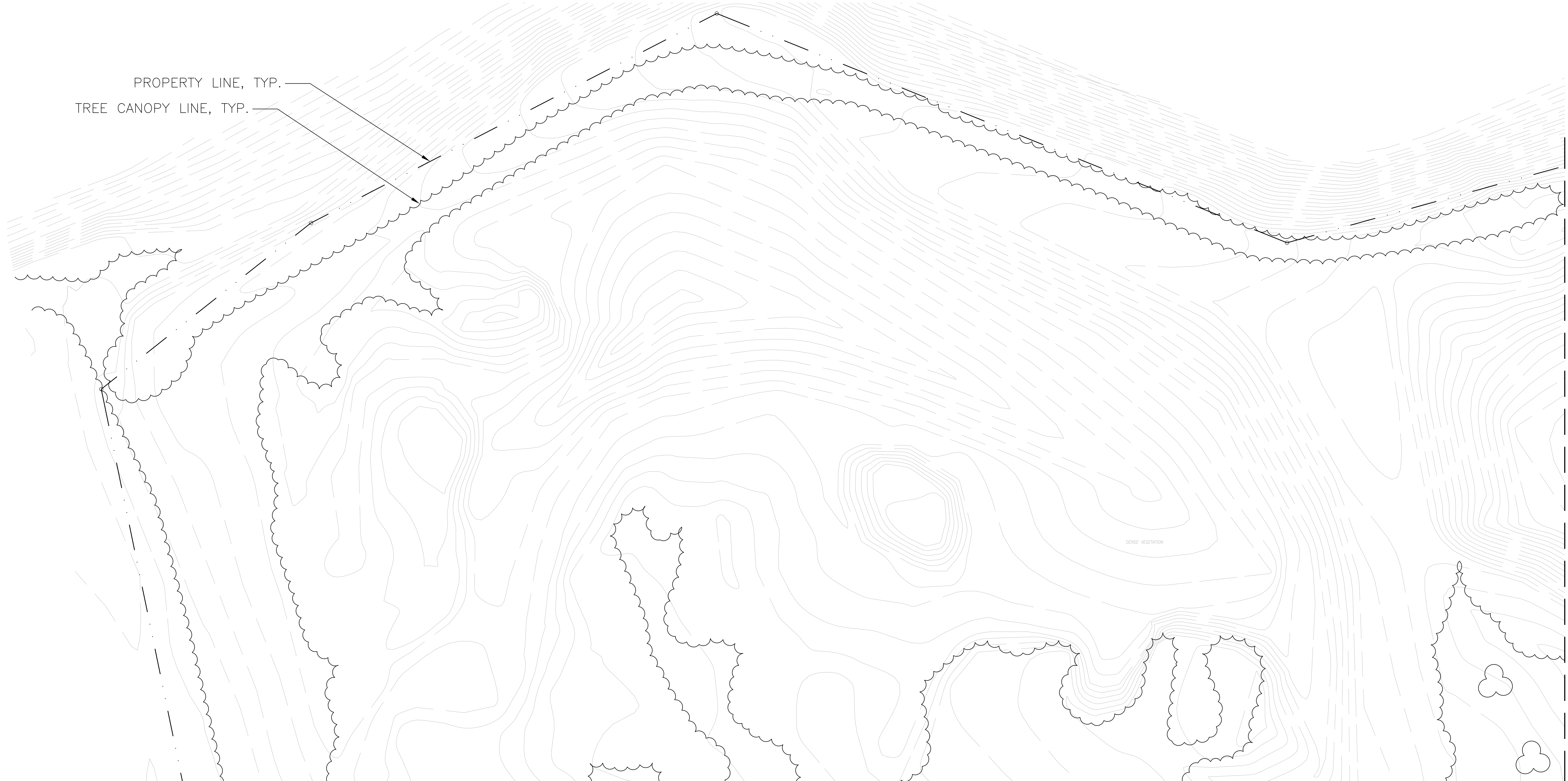


KEY MAP - N.T.S.

TRUE NORTH
SCALE: 1 In. = 40 Ft.

- PREDOMINANT TREE/PLANT SPECIES:**
1. COAST CYPRESS-PINE (CALLITRIS COLUMELLARIS) - 13" DBH, 35' H, 15' S
 2. MANGIUM (ACACIA MANGIUM) - 6.5" DBH, 30' H, 15' S
 3. IRONWOOD (CASUARINA EQUISETIFOLIA) - 17.5" DBH, 45' H, 20' S
 4. STRAWBERRY GUAVA (PSIDIUM CATTLEIANUM)
 5. FIDDLEWOOD (CITHAREXYLUM SPINOSUM)
 6. ULUHE FERN (DICRANOPTERIS LINEARIS)
 7. CLIDEMIA (CLIDEMIA HIRTA)
 8. PORTERWEED (STACHYTARPHETA SP.)

REVISION NO.	SYM.	DESCRIPTION	SHT. OF	DATE	APPROVED:
DEPT. OF ACCOUNTING & GENERAL SERVICES PLANNING DIVISION STATE OF HAWAII					
WAIAWA CORRECTIONAL FACILITY PLAN REVIEW USE & SPECIAL USE PERMITS WAIAWA, OAHU, HAWAII					
Landscape Survey					
DESIGNED BY: KS			CHECKED BY: —		JOB NO. 12-10-0783
DRAWN BY: LK			APPROVED BY: —		DATE AUG. 2019
SCALE: AS SHOWN			DATE AUG. 2019		DRAWING NO. L104
			OF 28 SHEETS		SHEET 5

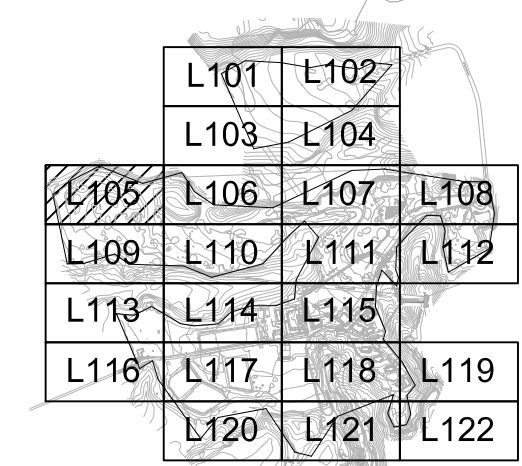
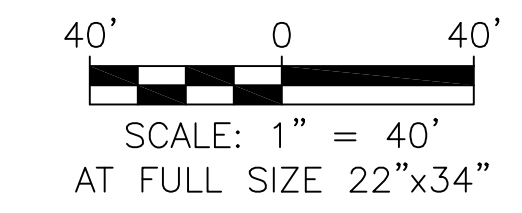


PROPERTY LINE, TYP.
TREE CANOPY LINE, TYP.

MATCHLINE - SEE SHEET L109

MATCHLINE - SEE SHEET L106

LANDSCAPE SURVEY
SCALE: 1" = 40'



KEY MAP - N.T.S.

TRUE NORTH
SCALE: 1 in. = 40 ft.

- PREDOMINANT TREE/PLANT SPECIES:**
1. ALBIZIA (FALCATARIA MOLUCCANA) - 60' H
 2. MANGIUM (ACACIA MANGIUM) - 8" DBH, 40' H, 15' S
 3. KOA (ACACIA KOA)
 4. KOAIA (ACACIA KOAIA)
 5. FORMOSAN KOA (ACACIA CONFUSA)
 6. STRAWBERRY GUAVA (PSIDIUM CATTLEIANUM)
 7. SILK OAK (GREVILLEA ROBUSTA)
 8. FIDDLEWOOD (CITHAREXYLUM SPINOSUM)
 9. EUCALYPTUS
 10. CLIDEMIA (CLIDEMIA HIRTA)

REVISION NO.	SYM.	DESCRIPTION	SHT. OF	DATE	APPROVED:
DEPT. OF ACCOUNTING & GENERAL SERVICES PLANNING DIVISION STATE OF HAWAII					
WAIAWA CORRECTIONAL FACILITY PLAN REVIEW USE & SPECIAL USE PERMITS WAIAWA, OAHU, HAWAII					
Landscape Survey					
DESIGNED BY: KS			CHECKED BY: ---		JOB NO. 12-10-0783
DRAWN BY: LK			APPROVED BY: ---		DATE AUG. 2019
SCALE: AS SHOWN			DATE AUG. 2019		DRAWING NO. L105
			SHEET 6		OF 28 SHEETS

MATCHLINE - SEE SHEET L105

MATCHLINE - SEE SHEET L107

MATCHLINE - SEE SHEET L110

EASEMENT C FOR TELEPHONE LINE PURPOSES
(10 FT. WIDE) (C.S.F. 20841)

TMK (1) 9-6-005: 003

TREE CANOPY LINE, TYP.

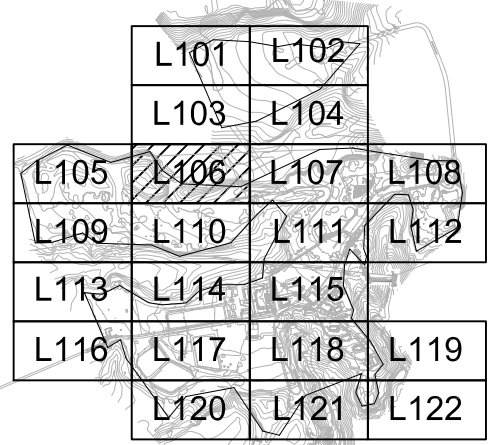
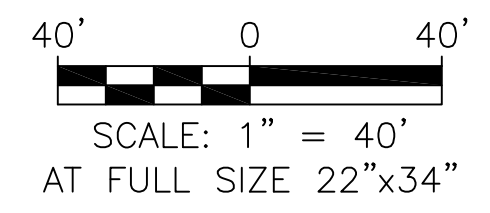
PROPERTY LINE, TYP.

NORFOLK PINE, TYP.

DENSE VEGETATION

LANDSCAPE SURVEY

SCALE: 1" = 40'

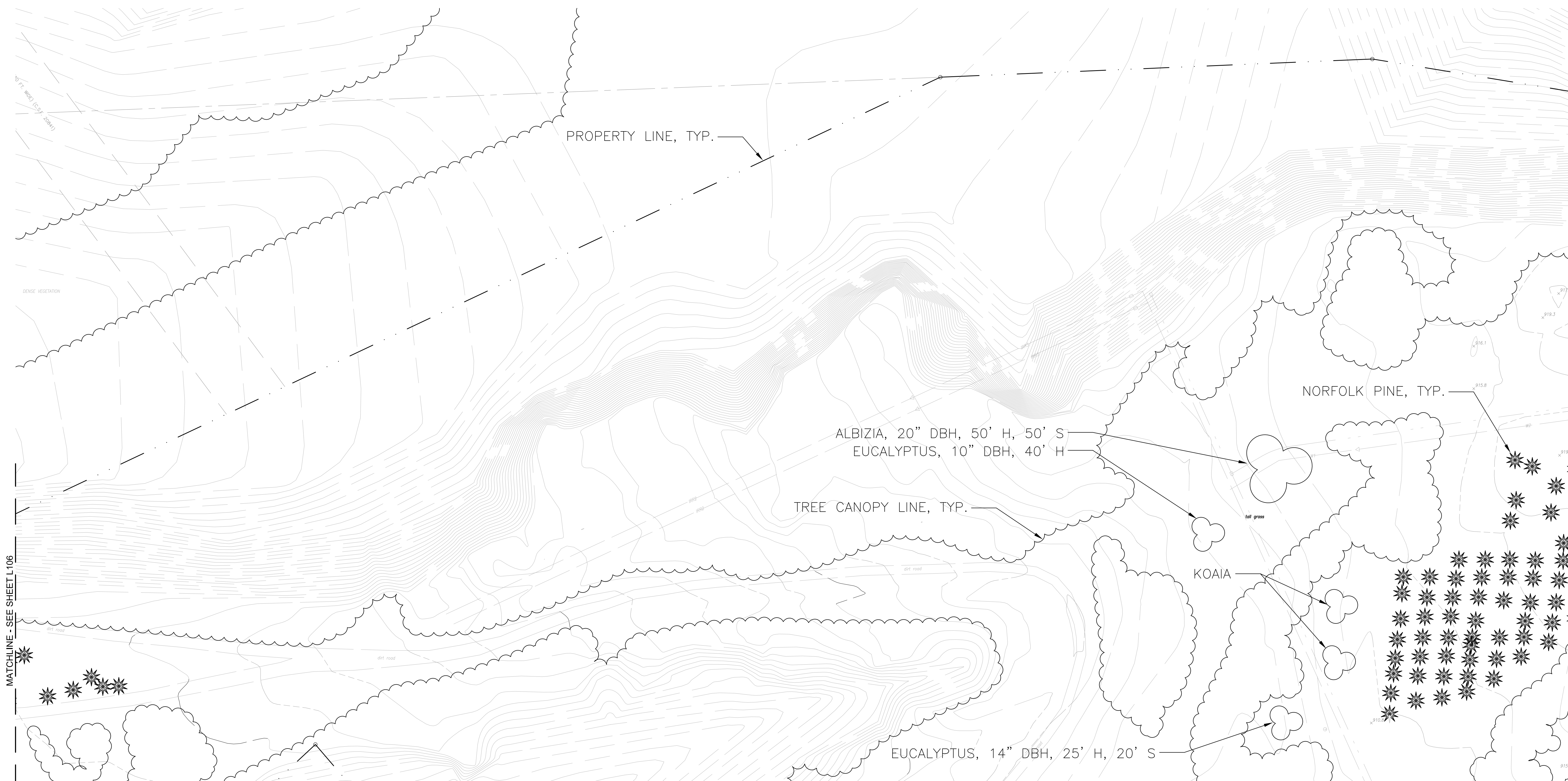


KEY MAP - N.T.S.

TRUE NORTH
SCALE: 1 In. = 40 Ft.

- PREDOMINANT TREE/PLANT SPECIES:**
1. ALBIZIA (FALCATERIA MOLUCCANA)
 2. MANGIUM (ACACIA MANGIUM) - 8" DBH, 40' H, 15' S
 3. KOA (ACACIA KOA)
 4. STRAWBERRY GUAVA (PSIDIUM CATTLEIANUM)
 5. SILK OAK (GREVILLEA ROBUSTA)
 6. FIDDLEWOOD (CITHAREXYLUM SPINOSUM)
 7. EUCALYPTUS
 8. IRONWOOD (CASUARINA EQUISETIFOLIA)
 9. NORFOLK PINE (ARAUCARIA HETEROPHYLLA)
 10. CLIDEMIA (CLIDEMIA HIRTA)

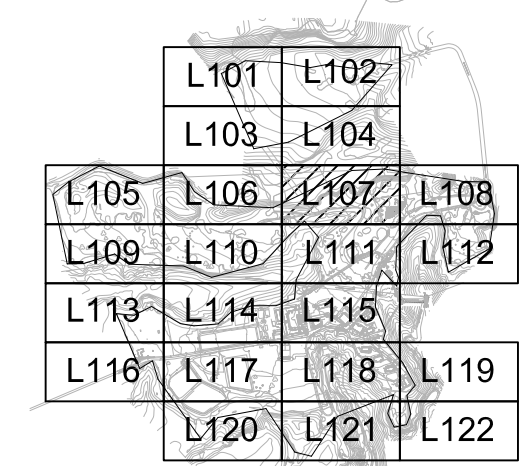
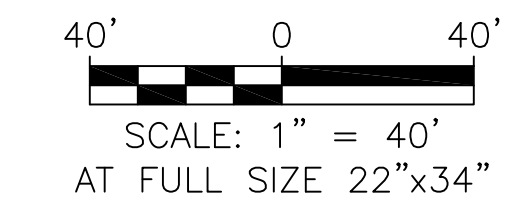
REVISION NO.	SYM.	DESCRIPTION	SHT. OF	DATE	APPROVED:
DEPT. OF ACCOUNTING & GENERAL SERVICES PLANNING DIVISION STATE OF HAWAII					
WAIAWA CORRECTIONAL FACILITY PLAN REVIEW USE & SPECIAL USE PERMITS WAIAWA, OAHU, HAWAII					
Landscape Survey					
DESIGNED BY: KS		CHECKED BY: ---		JOB NO. 12-10-0783	DRAWING NO. L106
DRAWN BY: LK		APPROVED BY: ---		DATE AUG. 2019	SHEET 7
SCALE: AS SHOWN				DATE AUG. 2019	OF 28 SHEETS



MATCHLINE - SEE SHEET L111

LANDSCAPE SURVEY

SCALE: 1" = 40'



KEY MAP - N.T.S.

TRUE NORTH
SCALE: 1 in. = 40 ft.

- PREDOMINANT TREE/PLANT SPECIES:**
1. ALBIZIA (FALCATARIA MOLUCCANA)
 2. KOAIA (ACACIA KOAIA) - 8" DBH, 20' H, 20' S
 3. STRAWBERRY GUAVA (PSIDIUM CATTLEIANUM)
 4. SILK OAK (GREVILLEA ROBUSTA) - 16" DBH, 40' H, 35' S
 5. EUCALYPTUS - 15" DBH, 45' H, 20' S
 6. IRONWOOD (CASUARINA EQUISETIFOLIA) - 30' H
 7. NORFOLK PINE (ARAUCARIA HETEROPHYLLA)
 8. CHRISTMAS BERRY (SCHINUS TEREBINTHIFOLIUS)
 9. OCTOPUS TREE (SCHEFFLERA ACTINOPHYLLA)
 10. LANTANA (LANTANA CAMARA)

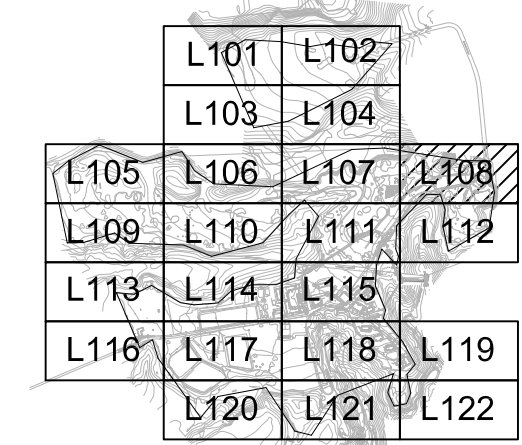
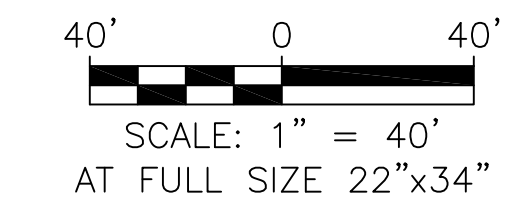
REVISION NO.	SYM.	DESCRIPTION	SHT. OF	DATE	APPROVED:
DEPT. OF ACCOUNTING & GENERAL SERVICES PLANNING DIVISION STATE OF HAWAII					
WAIAWA CORRECTIONAL FACILITY PLAN REVIEW USE & SPECIAL USE PERMITS WAIAWA, OAHU, HAWAII					
Landscape Survey					
DESIGNED BY: KS		CHECKED BY: ---		JOB NO. 12-10-0783	DRAWING NO. L107
DRAWN BY: LK		APPROVED BY: ---		DATE	SHEET 8
SCALE: AS SHOWN		DATE AUG. 2019		OF 28 SHEETS	



MATCHLINE - SEE SHEET L107

MATCHLINE - SEE SHEET L112

LANDSCAPE SURVEY
SCALE: 1" = 40'



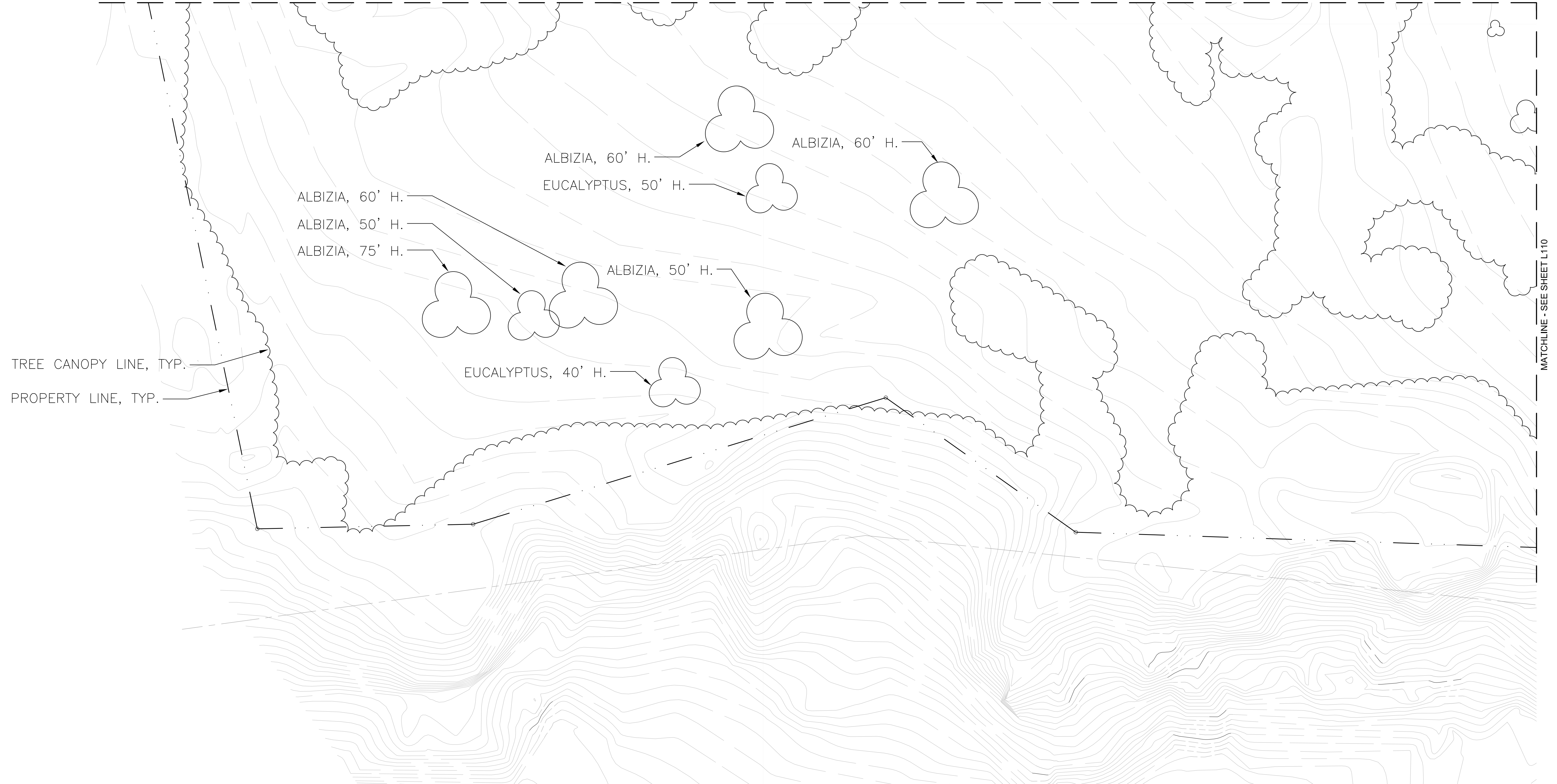
KEY MAP - N.T.S.

TRUE NORTH
SCALE: 1 in. = 40 ft.

- PREDOMINANT TREE/PLANT SPECIES:**
1. ALBIZIA (FALCATERIA MOLUCCANA) - 24" DBH, 40' H, 35' S
 2. KOA (ACACIA KOA) - 11.5" DBH, 15' H, 15' S
 3. KOAIA (ACACIA KOAIA) - 13" DBH, 18' H, 20' S
 4. MANGIUM (ACACIA MANGIUM) - 8" DBH, 40' H, 20' S
 5. STRAWBERRY GUAVA (PSIDIUM CATTLEIANUM)
 6. JUNIPER
 7. EUCALYPTUS
 8. IRONWOOD (CASUARINA EQUISETIFOLIA) - 8" DBH, 50' H, 15' S
 9. NORFOLK PINE (ARAUCARIA HETEROPHYLLA)
 10. CHRISTMAS BERRY (SCHINUS TEREBINTHIFOLIUS) - 8" DBH, 25' H, 15' S
 11. JAVA PLUM (SYZYGIUM CUMINI) - 19" DBH, 50' H, 30' S
 12. CLIDEMIA (CLIDEMIA HIRTA)
 13. WEDELIA (SPHAGNETICOLA TRILOBATA)

REVISION NO.	SYM.	DESCRIPTION	SHT. OF	DATE	APPROVED:
DEPT. OF ACCOUNTING & GENERAL SERVICES PLANNING DIVISION STATE OF HAWAII					
WAIAWA CORRECTIONAL FACILITY PLAN REVIEW USE & SPECIAL USE PERMITS WAIAWA, OAHU, HAWAII					
Landscape Survey					
DESIGNED BY: KS		CHECKED BY: ---		JOB NO. 12-10-0783	DRAWING NO. L108
DRAWN BY: LK		APPROVED BY: ---		DATE	SHEET 9
SCALE: AS SHOWN		DATE AUG. 2019		OF 28 SHEETS	

MATCHLINE - SEE SHEET L105

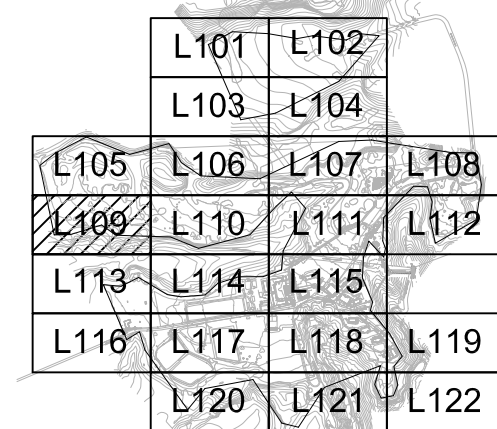
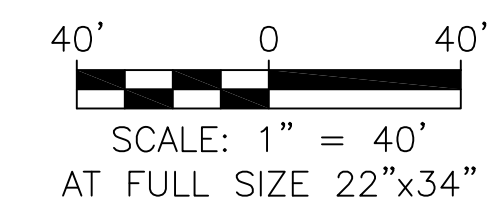


MATCHLINE - SEE SHEET L110

LANDSCAPE SURVEY
SCALE: 1" = 40'

PREDOMINANT TREE/PLANT SPECIES:

1. ALBIZIA (FALCATARIA MOLUCCANA) - 60' H
2. EUCALYPTUS - 45' H
3. FORMOSAN KOA (ACACIA CONFUSA) - 10" DBH, 18' H, 15' S
4. IRONWOOD (CASUARINA EQUISETIFOLIA)
5. WEDELIA (SPHAGNETICOLA TRILOBATA)



KEY MAP - N.T.S.

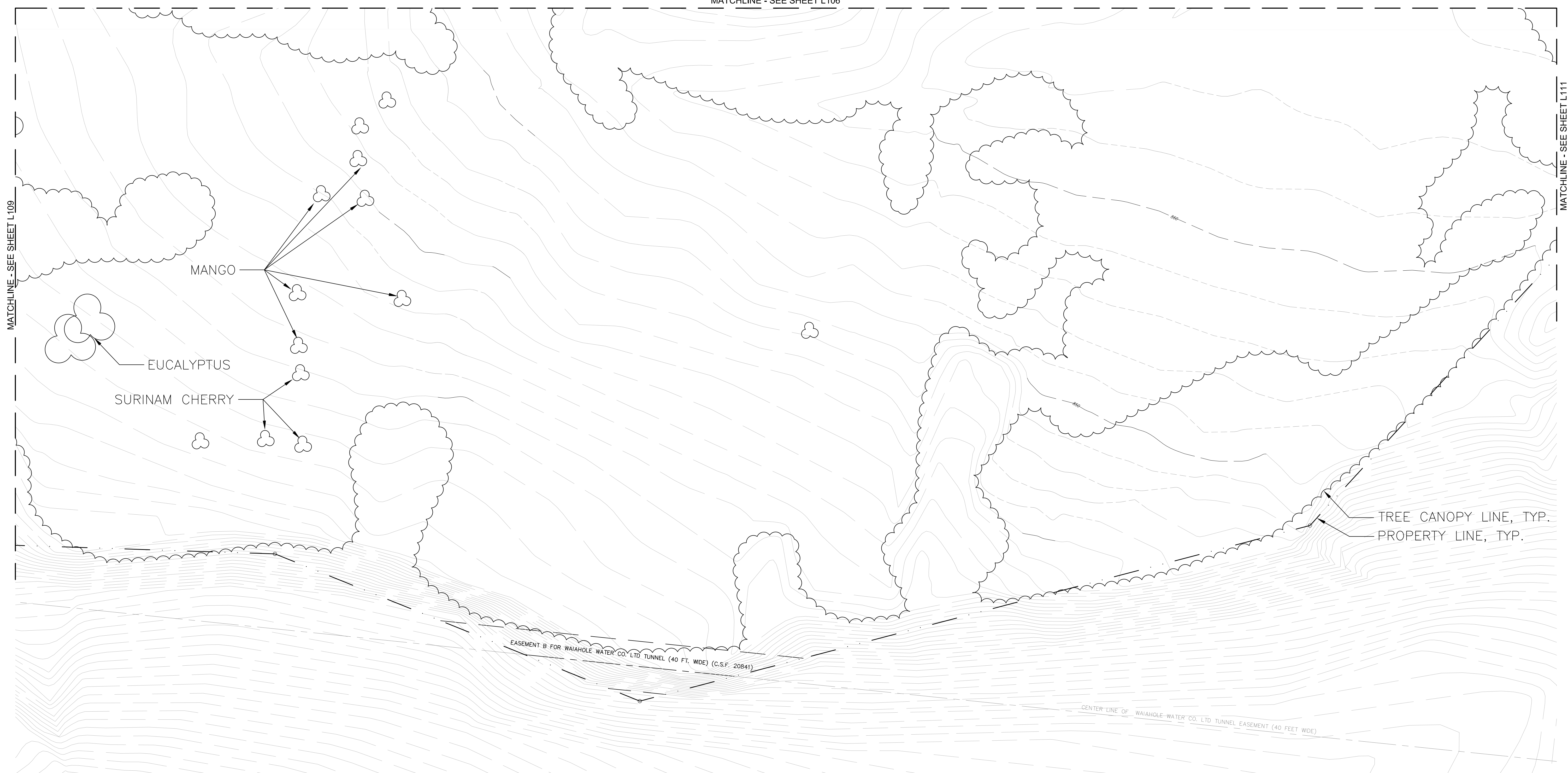
TRUE NORTH
SCALE: 1 in. = 40 ft.

REVISION NO.	SYM.	DESCRIPTION	SHT. OF	DATE	APPROVED:
DEPT. OF ACCOUNTING & GENERAL SERVICES PLANNING DIVISION STATE OF HAWAII					
WAIAWA CORRECTIONAL FACILITY PLAN REVIEW USE & SPECIAL USE PERMITS WAIAWA, OAHU, HAWAII					
Landscape Survey					
DESIGNED BY: KS			CHECKED BY: ---		JOB NO. 12-10-0783
DRAWN BY: LK			APPROVED BY: ---		DRAWING NO. L109
SCALE: AS SHOWN			DATE AUG. 2019		SHEET 10 OF 28 SHEETS

MATCHLINE - SEE SHEET L106

MATCHLINE - SEE SHEET L109

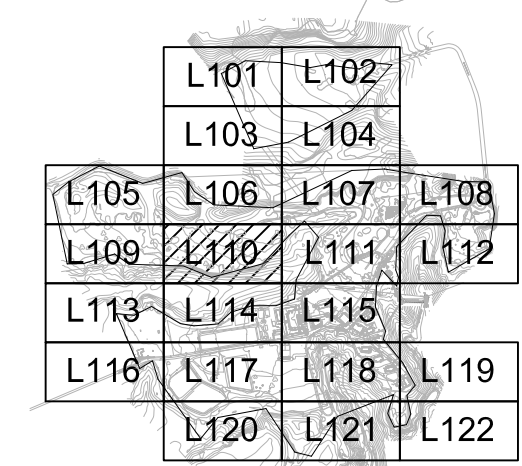
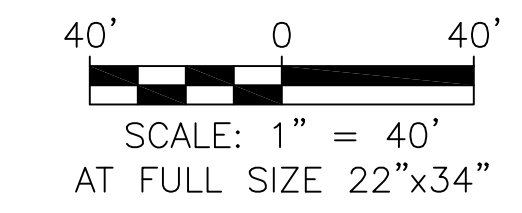
MATCHLINE - SEE SHEET L111



TREE CANOPY LINE, TYP.
PROPERTY LINE, TYP.

LANDSCAPE SURVEY

SCALE: 1" = 40'



KEY MAP - N.T.S.

TRUE NORTH
SCALE: 1 in. = 40 ft.

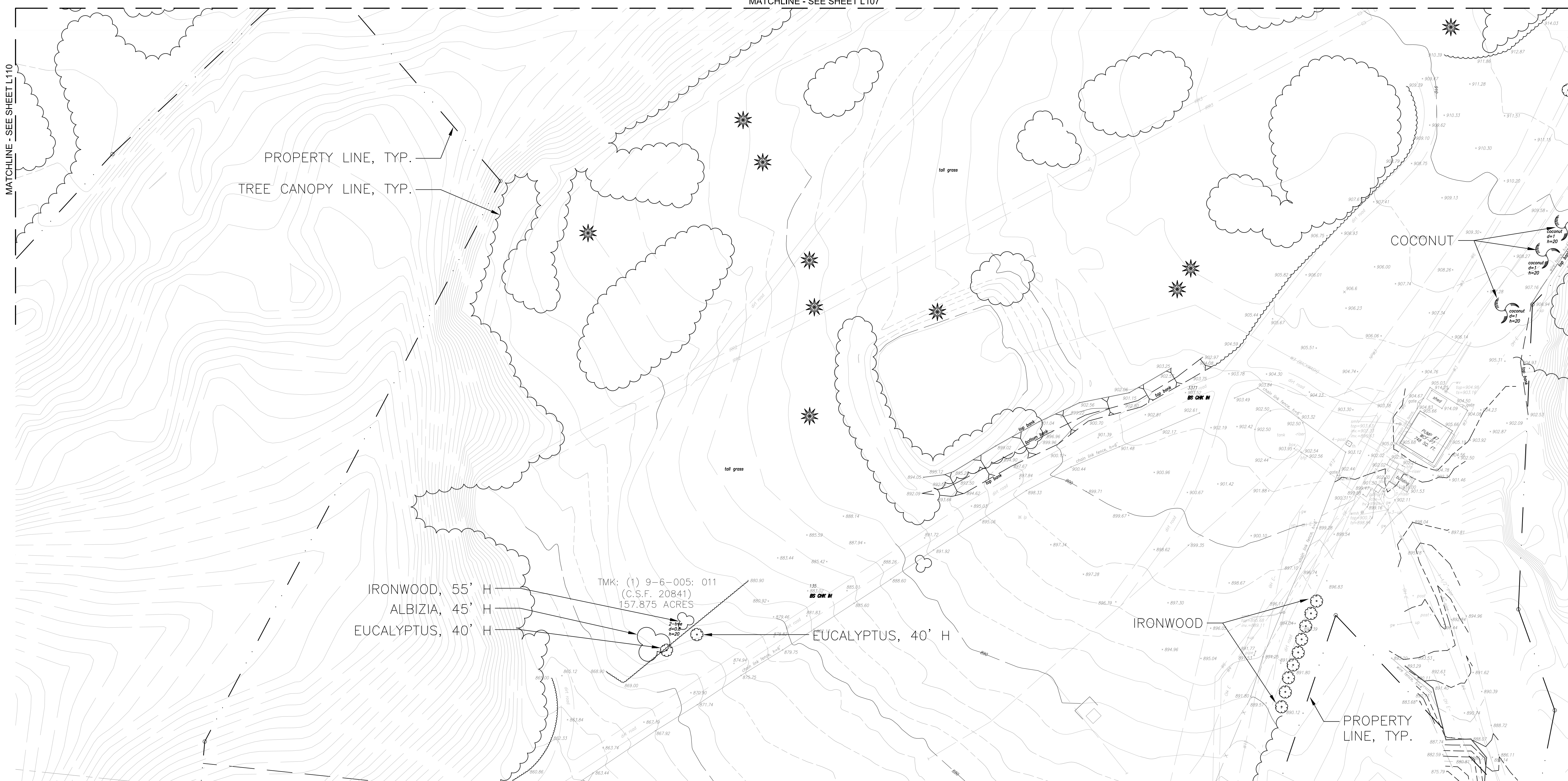
- PREDOMINANT TREE/PLANT SPECIES:**
1. ALBIZIA (FALCATERIA MOLUCCANA) - 60' H
 2. EUCALYPTUS - 50' H
 3. MANGO (MANGIFERA INDICA) - 11" DBH, 18' H, 10' S
 4. SURINAM CHERRY (EUGENIA UNIFLORA)
 5. MULBERRY (MORUS SP.) - 6' H
 6. PEAR? (PYRUS SP.)
 7. CITRUS - 3" CAL, 10' H, 8' S
 8. GUAVA (PSIDIUM GUAJAVA) - 3" CAL, 10' H, 8' S
 9. FORMOSAN KOA (ACACIA CONFUSA) - 40' H
 10. IRONWOOD (CASUARINA EQUISETIFOLIA)
 11. NORFOLK PINE (ARAUCARIA HETEROPHYLLA)
 12. HICKORY WATTLE (ACACIA AULACOCARPA) - 40' H, 40' S
 13. WEDELIA (SPHAGNETICOLA TRILOBATA)

REVISION NO.	SYM.	DESCRIPTION	SHT. OF	DATE	APPROVED:
DEPT. OF ACCOUNTING & GENERAL SERVICES PLANNING DIVISION STATE OF HAWAII					
WAIAWA CORRECTIONAL FACILITY PLAN REVIEW USE & SPECIAL USE PERMITS WAIAWA, OAHU, HAWAII					
Landscape Survey					
DESIGNED BY: KS		CHECKED BY: ---		JOB NO. 12-10-0783	DRAWING NO. L110
DRAWN BY: LK		APPROVED BY: ---		DATE AUG. 2019	SHEET 11 OF 28 SHEETS
SCALE: AS SHOWN					

MATCHLINE - SEE SHEET L107

MATCHLINE - SEE SHEET L110

MATCHLINE - SEE SHEET L112

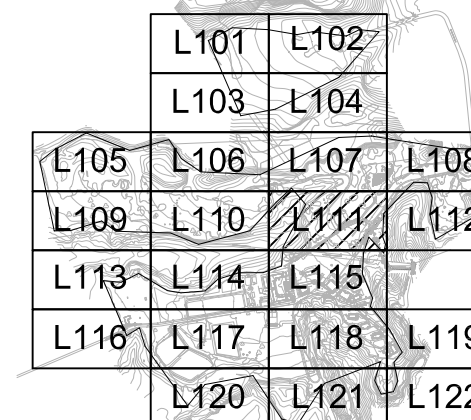
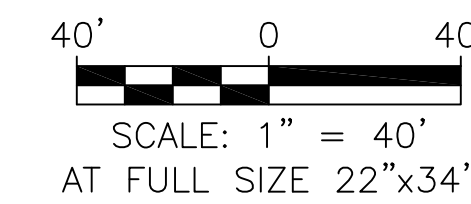


MATCHLINE - SEE SHEET L115

LANDSCAPE SURVEY
SCALE: 1" = 40'

PREDOMINANT TREE/PLANT SPECIES:

1. ALBIZIA (FALCATERIA MOLUCCANA) - 45' H
2. EUCALYPTUS - 60' H
3. GUAVA (PSIDIUM GUAJAVA)
4. IRONWOOD (CASUARINA EQUISETIFOLIA) - 40' H
5. SILK OAK (GREVILLEA ROBUSTA) - 25' H
6. SATIN LEAF (CHRYSOPHYLLUM OLIVIFORME) - 25' H
7. MILO (THESPESIA POPULNEA) - 8' H
8. STRAWBERRY GUAVA (PSIDIUM CATTLEIANUM) - 20' H
9. COCONUT (COCOS NUCIFERA) - 5' - 22' BTH
10. UHALOA (WALTHERIA INDICA)



KEY MAP - N.T.S.

TRUE NORTH
SCALE: 1 in. = 40 ft.

REVISION NO.	SYM.	DESCRIPTION	SHT. OF	DATE	APPROVED:
DEPT. OF ACCOUNTING & GENERAL SERVICES PLANNING DIVISION STATE OF HAWAII					
WAIAWA CORRECTIONAL FACILITY PLAN REVIEW USE & SPECIAL USE PERMITS WAIAWA, OAHU, HAWAII					
Landscape Survey					
DESIGNED BY: KS		CHECKED BY: ---		JOB NO. 12-10-0783	DRAWING NO. L111
DRAWN BY: LK		APPROVED BY: ---		DATE	SHEET 12
SCALE: AS SHOWN		DATE AUG. 2019		OF 28 SHEETS	

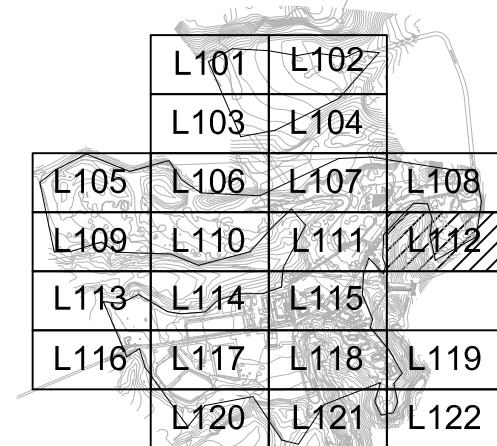
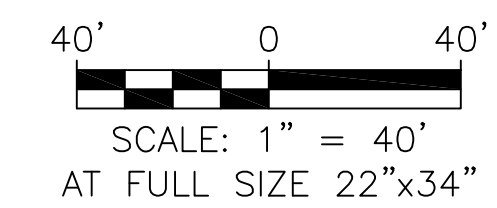
MATCHLINE - SEE SHEET L108



LANDSCAPE SURVEY
SCALE: 1" = 40'

PREDOMINANT TREE/PLANT SPECIES:

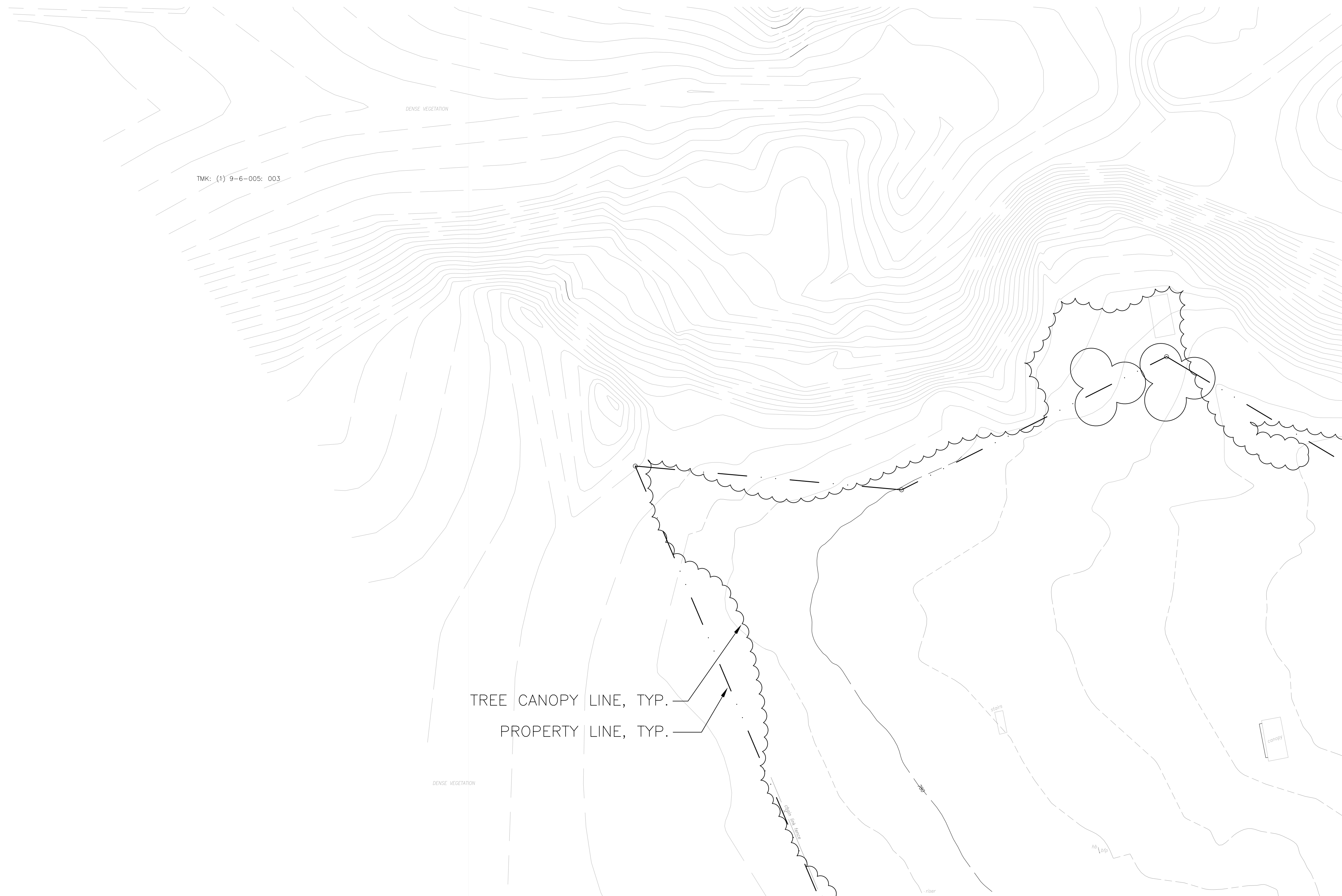
1. ALBIZIA (FALCATA MOLLUCANA) - 7.5" DBH, 20' H, 18' S
2. EUCALYPTUS - 9" DBH, 20' H, 20' S
3. IRONWOOD (CASUARINA EQUISETIFOLIA) -
4. KOA (ACACIA KOA) - 19" DBH, 30' H, 20' S
5. KOAIA (ACACIA KOAIA) - 16" DBH, 20' H, 30' S
6. MANGIUM (ACACIA MANGIUM) - 11" DBH, 30' H, 30' S
7. SILK OAK (GREVILLEA ROBUSTA) - 9" DBH, 25' H, 20' S
8. STRAWBERRY GUAVA (PSIDIUM CATTLEIANUM)
9. CLIDEMIA (CLIDEMIA HIRTA)
10. JAVA PLUM (SYZYGIIUM CUMINI)



KEY MAP - N.T.S.

TRUE NORTH
SCALE: 1 in. = 40 ft.

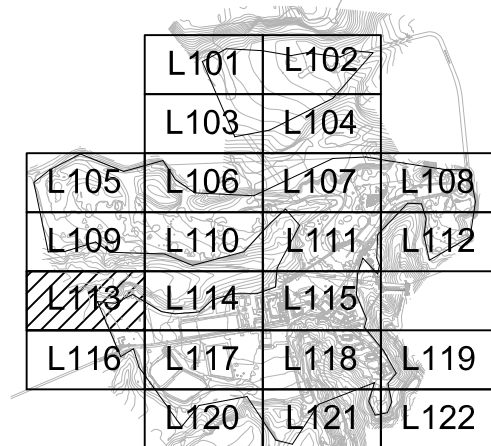
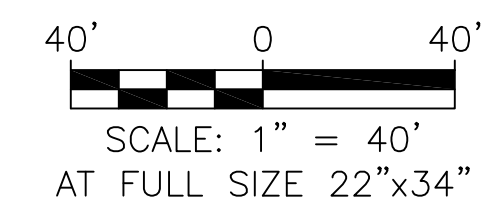
REVISION NO.	SYM.	DESCRIPTION	SHT. OF	DATE	APPROVED:
DEPT. OF ACCOUNTING & GENERAL SERVICES PLANNING DIVISION STATE OF HAWAII					
WAIAWA CORRECTIONAL FACILITY PLAN REVIEW USE & SPECIAL USE PERMITS WAIAWA, OAHU, HAWAII					
Landscape Survey					
DESIGNED BY: KS			CHECKED BY: —		JOB NO. 12-10-0783
DRAWN BY: LK			APPROVED BY: —		DATE AUG. 2019
SCALE: AS SHOWN			DATE AUG. 2019		DRAWING NO. L112
			SHEET 13		OF 28 SHEETS



LANDSCAPE SURVEY

SCALE: 1" = 40'

- PREDOMINANT TREE/PLANT SPECIES:
1. GUINEA GRASS (PANICUM MAXIMUM)
 2. VARIOUS MOWED TURF GRASSES



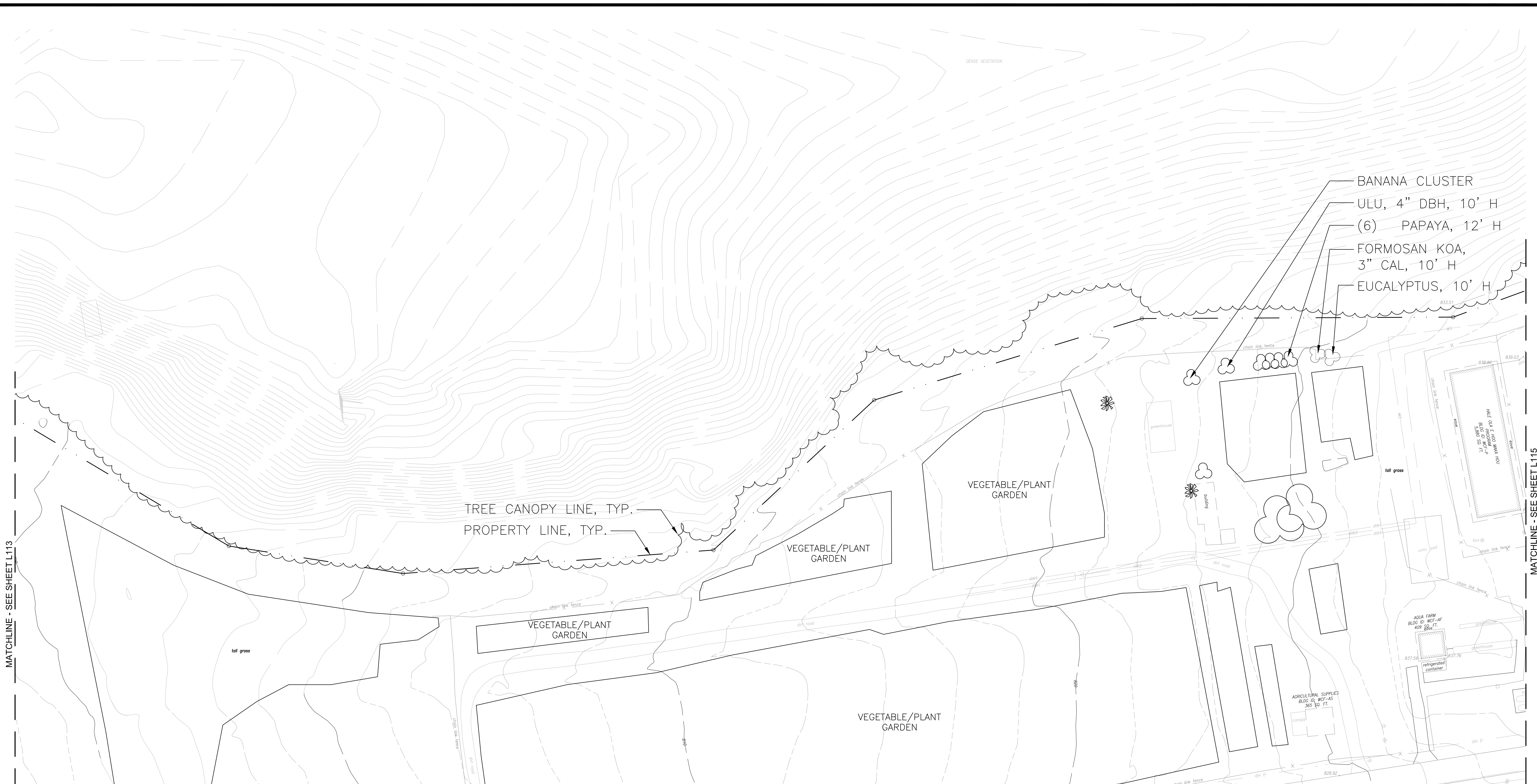
KEY MAP - N.T.S.

TRUE NORTH
SCALE: 1 In. = 40 Ft.

MATCHLINE - SEE SHEET L116

MATCHLINE - SEE SHEET L114

REVISION NO.	SYM.	DESCRIPTION	SHT. OF	DATE	APPROVED:
DEPT. OF ACCOUNTING & GENERAL SERVICES PLANNING DIVISION STATE OF HAWAII					
WAIAWA CORRECTIONAL FACILITY PLAN REVIEW USE & SPECIAL USE PERMITS <small>WAIAWA, OAHU, HAWAII</small>					
Landscape Survey					
DESIGNED BY: KS		CHECKED BY: ---		JOB NO. 12-10-0783	DRAWING NO. L113
DRAWN BY: LK		APPROVED BY: ---		DATE AUG. 2019	SHEET 14
SCALE: AS SHOWN				OF 28 SHEETS	



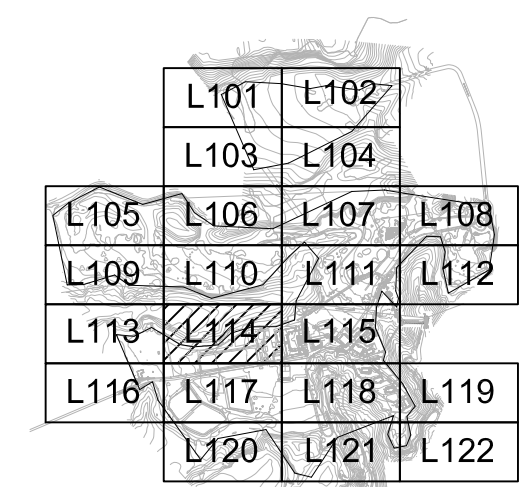
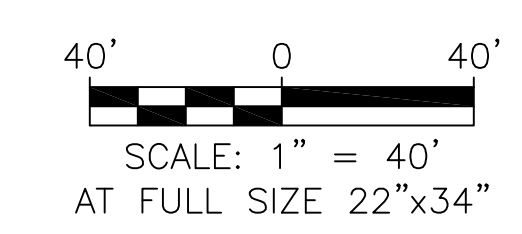
MATCHLINE - SEE SHEET L113

MATCHLINE - SEE SHEET L115

MATCHLINE - SEE SHEET L117

LANDSCAPE SURVEY

SCALE: 1" = 40'



KEY MAP - N.T.S.

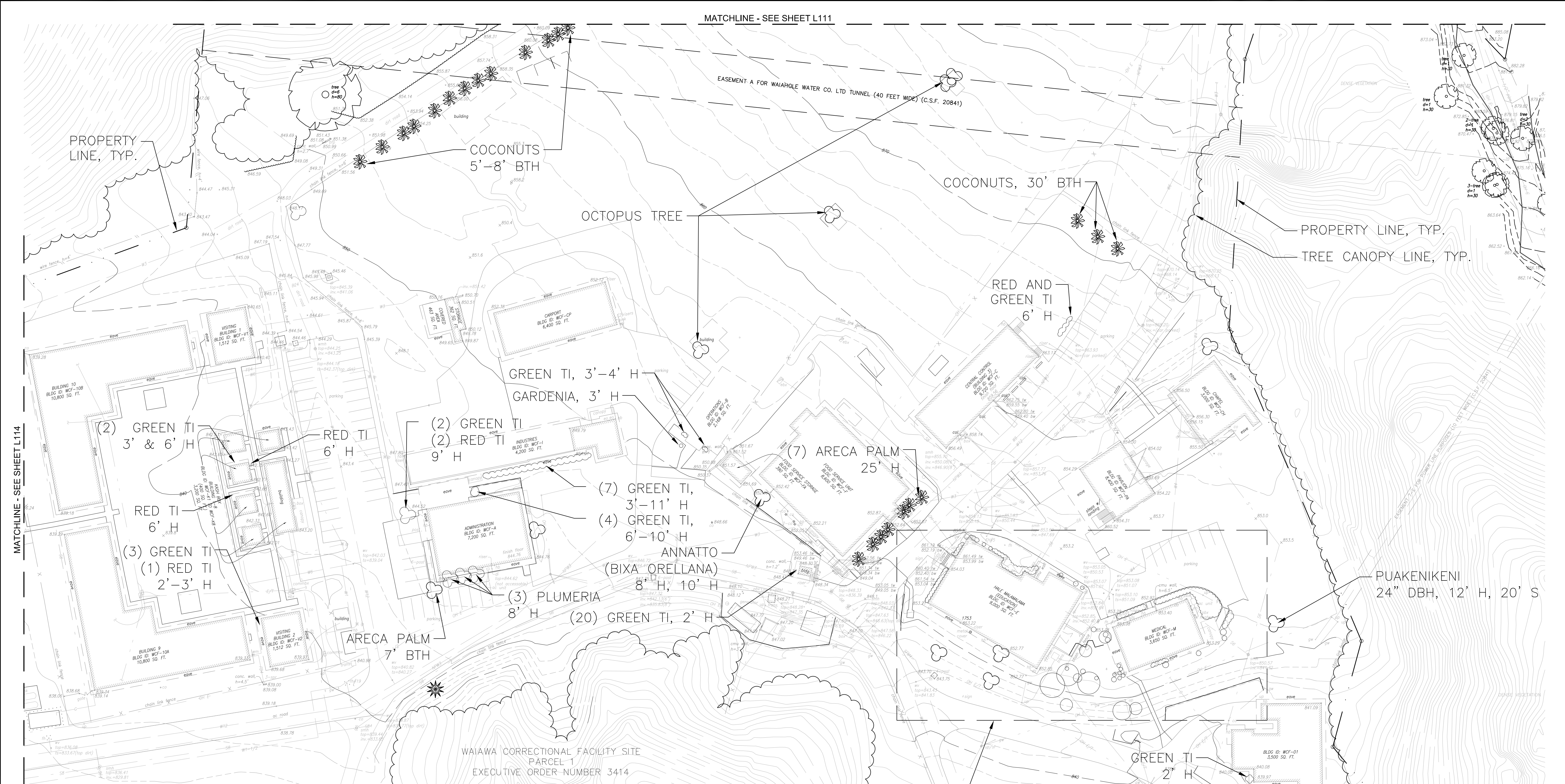
TRUE NORTH
SCALE: 1 in. = 40 ft.

- PREDOMINANT TREE/PLANT SPECIES:**
1. GUINEA GRASS (PANICUM MAXIMUM)
 2. VARIOUS MOWED TURF GRASSES
 3. BANANA (MUSA SP.)
 4. ULU (ARCTOCARPUS ALTILIS) - 4" DBH, 10' H
 5. PAPAYA (CARICA PAPAYA) - 12' H
 6. FORMOSAN KOA (ACACIA CONFUSA) - 3" CAL, 10' H
 7. EUCALYPTUS, 10' H

REVISION NO.	SYM.	DESCRIPTION	SHT. OF	DATE	APPROVED:
DEPT. OF ACCOUNTING & GENERAL SERVICES PLANNING DIVISION STATE OF HAWAII					
WAIAWA CORRECTIONAL FACILITY PLAN REVIEW USE & SPECIAL USE PERMITS WAIAWA, OAHU, HAWAII					
Landscape Survey					
DESIGNED BY: KS		CHECKED BY: ---		JOB NO. 12-10-0783	DRAWING NO. L114
DRAWN BY: LK		APPROVED BY: ---		DATE	SHEET 15
SCALE: AS SHOWN		AUG. 2019		OF 28 SHEETS	

MATCHLINE - SEE SHEET L111

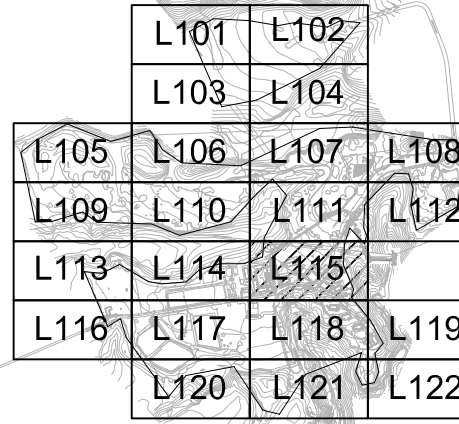
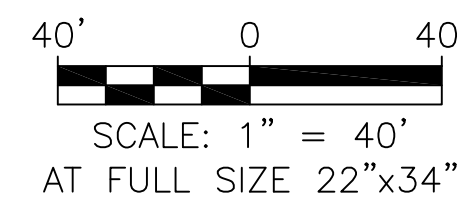
MATCHLINE - SEE SHEET L118



MATCHLINE - SEE SHEET L114

LANDSCAPE SURVEY
SCALE: 1" = 40'

SEE L115A FOR ENLARGED PLAN



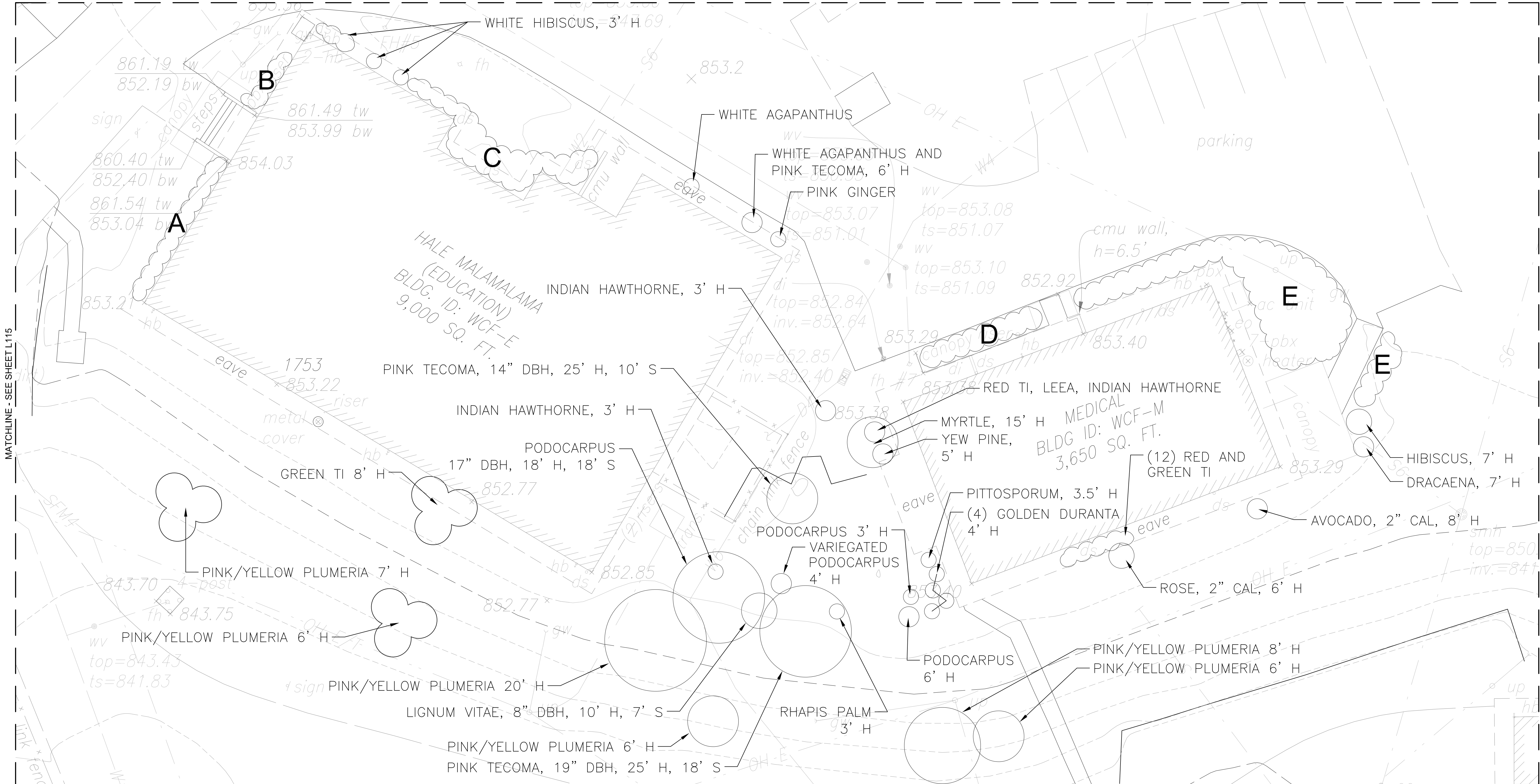
KEY MAP - N.T.S.

TRUE NORTH
SCALE: 1 in. = 40 ft.

- PREDOMINANT TREE/PLANT SPECIES:**
1. GUINEA GRASS (PANICUM MAXIMUM)
 2. VARIOUS MOWED TURF GRASSES
 3. EUCALYPTUS (EUCALYPTUS SP.), 60' H
 4. PUAKENIKENI (FAGRAEA BERTEROANA) - 6' H
 5. COCONUT (COCOS NUCIFERA)
 6. OCTOPUS TREE (SCHEFFLERA ACTINOPHYLLA)
 7. GREEN AND RED TI LEAF (CORDYLINE FRUTICOSA)
 8. ARECA PALMS (DYPSSIS LUTESCENS)

REVISION NO.	SYM.	DESCRIPTION	SHT. OF	DATE	APPROVED:
DEPT. OF ACCOUNTING & GENERAL SERVICES PLANNING DIVISION STATE OF HAWAII					
WAIAWA CORRECTIONAL FACILITY PLAN REVIEW USE & SPECIAL USE PERMITS WAIAWA, OAHU, HAWAII					
Landscape Survey					
DESIGNED BY: KS		CHECKED BY: ---		JOB NO. 12-10-0783	DRAWING NO. L115
DRAWN BY: LK		APPROVED BY: ---		DATE	SHEET 16
SCALE: AS SHOWN		DATE AUG. 2019		OF 28 SHEETS	

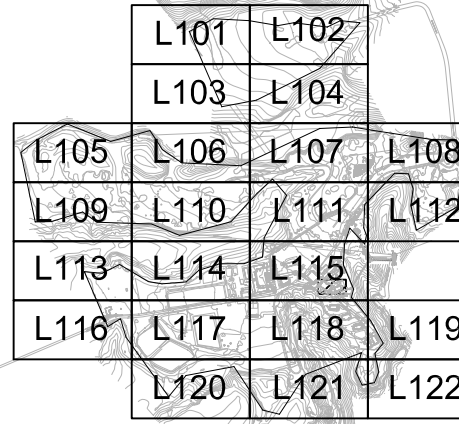
MATCHLINE - SEE SHEET L115



MATCHLINE - SEE SHEET L115

LANDSCAPE SURVEY ENLARGEMENT

SCALE: 1" = 10'



KEY MAP - N.T.S.

REVISION NO.	SYM.	DESCRIPTION	SHT. OF	DATE	APPROVED:
DEPT. OF ACCOUNTING & GENERAL SERVICES PLANNING DIVISION STATE OF HAWAII					
WAIAWA CORRECTIONAL FACILITY PLAN REVIEW USE & SPECIAL USE PERMITS WAIAWA, OAHU, HAWAII					
Landscape Survey					
DESIGNED BY: KS		CHECKED BY: ---		JOB NO. 12-10-0783	DRAWING NO. L115A
DRAWN BY: LK		APPROVED BY: ---		DATE AUG. 2019	SHEET 17
SCALE: AS SHOWN				OF 28 SHEETS	

- A** PREDOMINANT TREE/PLANT SPECIES:
1. CROTON (CODIAEUM VARIEGATUM)
 2. (15) GREEN TI LEAF (CORDYLINE FRUTICOSA)
 3. DRYLAND TARO (COLOCASIA ESCULENTA)
- B** PREDOMINANT TREE/PLANT SPECIES:
1. RED HIBISCUS (HIBISCUS ROSA-SINENSIS)
 2. (15) GREEN TI LEAF (CORDYLINE FRUTICOSA)
 3. DRYLAND TARO (COLOCASIA ESCULENTA)
- C** PREDOMINANT TREE/PLANT SPECIES:
1. GINGER (ALPINIA SP.)
 2. RED AND GREEN TI LEAF (CORDYLINE FRUTICOSA)
 3. FERN (CYCLOSORUS SP.)

- D** PREDOMINANT TREE/PLANT SPECIES:
1. GREEN AND RED TI LEAF (CORDYLINE FRUTICOSA)
 2. GINGER (ALPINIA SP.)
 3. SONG OF INDIA (DRACAENA REFLEXA)
 4. FERN (CYCLOSORUS SP.)
 5. PLECTRANTHUS? (PLECTRANTHUS SP.)

- E** PREDOMINANT TREE/PLANT SPECIES:
1. FALSE HEATHER (CUPHEA HYSSOPIFOLIA)
 2. GREEN AND RED TI LEAF (CORDYLINE FRUTICOSA)
 3. DRYLAND TARO (COLOCASIA ESCULENTA)
 4. RED GINGER (ALPINIA PURPURATA)
 5. SONG OF INDIA (DRACAENA REFLEXA)
 6. LAUAE (PHYMATOSORUS GROSSUS)
 7. ASPARAGUS FERN (ASPARAGUS AETHIOPICUS)
 8. EUCALYPTUS
 9. GUAVA (PSIDIUM GUAJAVA)
 10. HIBISCUS (HIBISCUS SP.)
 11. SPIDER LILY (CRINUM ASIATICUM)
 12. DRACAENA (DRACAENA MARGINATA)
 13. WHITE AGAPANTHUS (AGAPANTHUS SP.)
 14. FERN (CYCLOSORUS SP.)

TRUE NORTH
SCALE: 1 in. = 10 Ft.

MATCHLINE - SEE SHEET L115

MATCHLINE - SEE SHEET L115

MATCHLINE - SEE SHEET L113

TREE CANOPY LINE, TYP.
PROPERTY LINE, TYP.

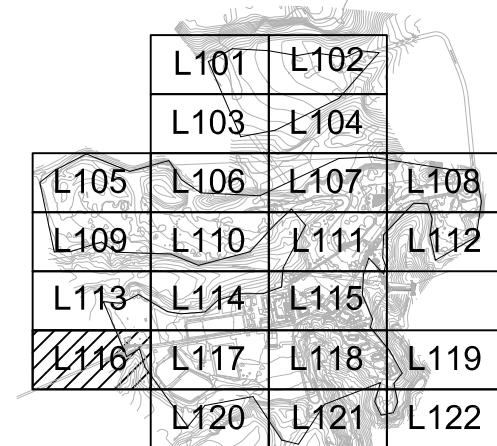
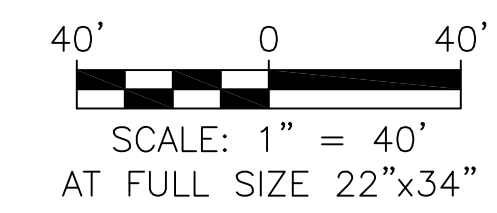


MATCHLINE - SEE SHEET L117

LANDSCAPE SURVEY

SCALE: 1" = 40'

- PREDOMINANT TREE/PLANT SPECIES:
1. GUINEA GRASS (PANICUM MAXIMUM)
 2. VARIOUS MOWED TURF GRASSES



KEY MAP - N.T.S.

TRUE NORTH
SCALE: 1 In. = 40 Ft.

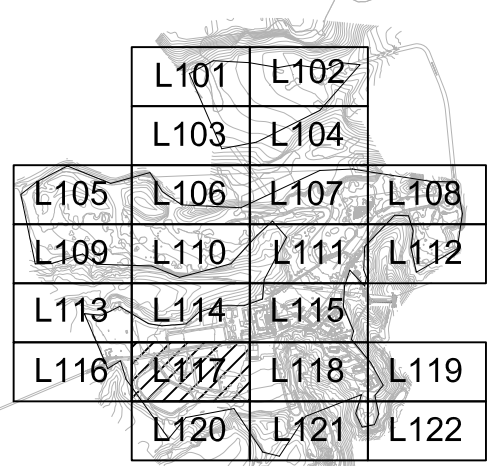
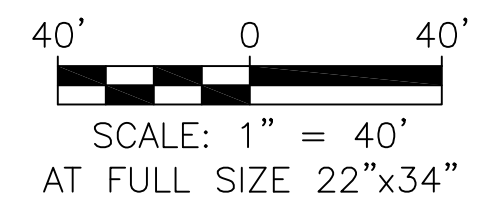
REVISION NO.	SYMBOL	DESCRIPTION	SHT. OF	DATE	APPROVED:
DEPT. OF ACCOUNTING & GENERAL SERVICES PLANNING DIVISION STATE OF HAWAII					
WAIAWA CORRECTIONAL FACILITY PLAN REVIEW USE & SPECIAL USE PERMITS <small>WAIAWA, OAHU, HAWAII</small>					
Landscape Survey					
DESIGNED BY: KS		CHECKED BY: ---		JOB NO. 12-10-0783	DRAWING NO. L116
DRAWN BY: LK		APPROVED BY: ---		DATE	SHEET 18
SCALE: AS SHOWN		AUG. 2019		OF 28 SHEETS	

MATCHLINE - SEE SHEET L114



MATCHLINE - SEE SHEET L120

LANDSCAPE SURVEY
SCALE: 1" = 40'



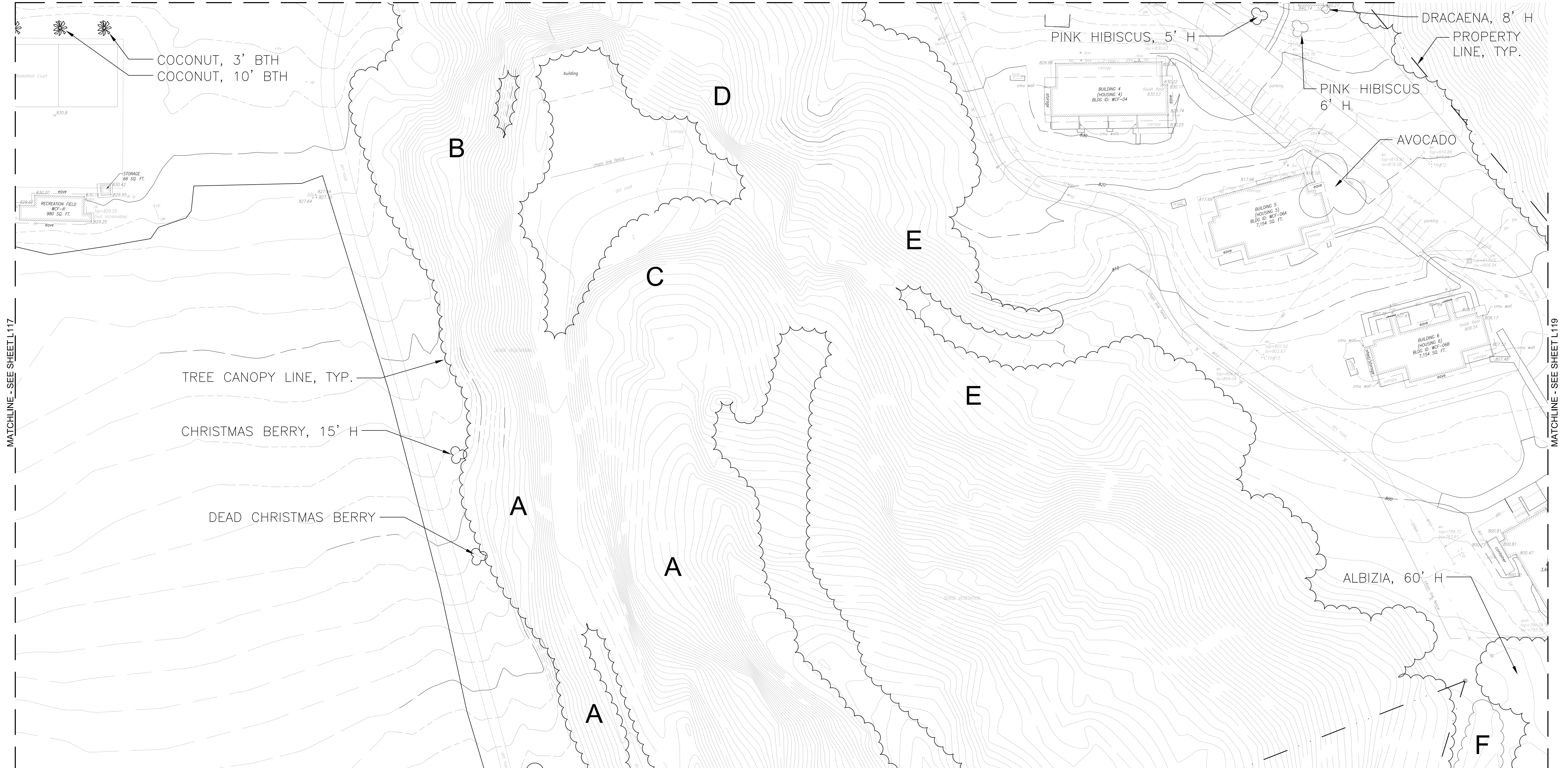
KEY MAP - N.T.S.

TRUE NORTH
SCALE: 1 in. = 40 ft.

- PREDOMINANT TREE/PLANT SPECIES:**
1. GUINEA GRASS (PANICUM MAXIMUM)
 2. VARIOUS MOWED TURF GRASSES
 3. JAVA PLUM (SYZYGIUM CUMINI) - 36" DBH, 40' H, 45' S
 4. NORFOLK PINE (ARAUCARIA HETEROPHYLLA) - 14" DBH, 60' H, 20' S
 5. FORMOSAN KOA (ACACIA CONFUSA) - 30' H
 6. HAOLE KOA (LEUCAENA LEUCOCEPHALA)
 7. COCONUT (COCOS NUCIFERA)
 8. ALBIZIA (FALCATERIA MOLUCCANA) - 60' H

REVISION NO.	SYMBOL	DESCRIPTION	SHT. OF	DATE	APPROVED
DEPT. OF ACCOUNTING & GENERAL SERVICES PLANNING DIVISION STATE OF HAWAII					
WAIAWA CORRECTIONAL FACILITY PLAN REVIEW USE & SPECIAL USE PERMITS WAIAWA, OAHU, HAWAII					
Landscape Survey					
DESIGNED BY: KS		CHECKED BY: ---		JOB NO. 12-10-0783	DRAWING NO. L117
DRAWN BY: LK		APPROVED BY: ---		DATE	SHEET 19
SCALE: AS SHOWN		DATE AUG. 2019		OF 28 SHEETS	

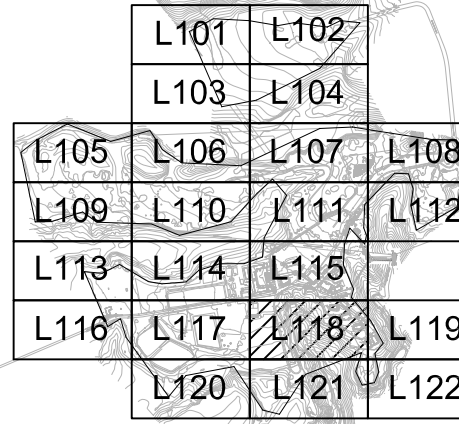
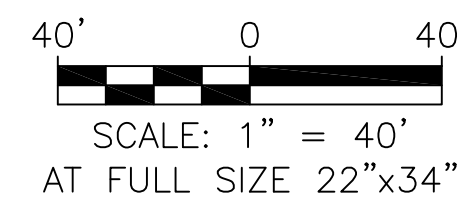
MATCHLINE - SEE SHEET L115



MATCHLINE - SEE SHEET L121

LANDSCAPE SURVEY

SCALE: 1" = 40'



KEY MAP - N.T.S.

TRUE NORTH
SCALE: 1 in. = 40 ft.

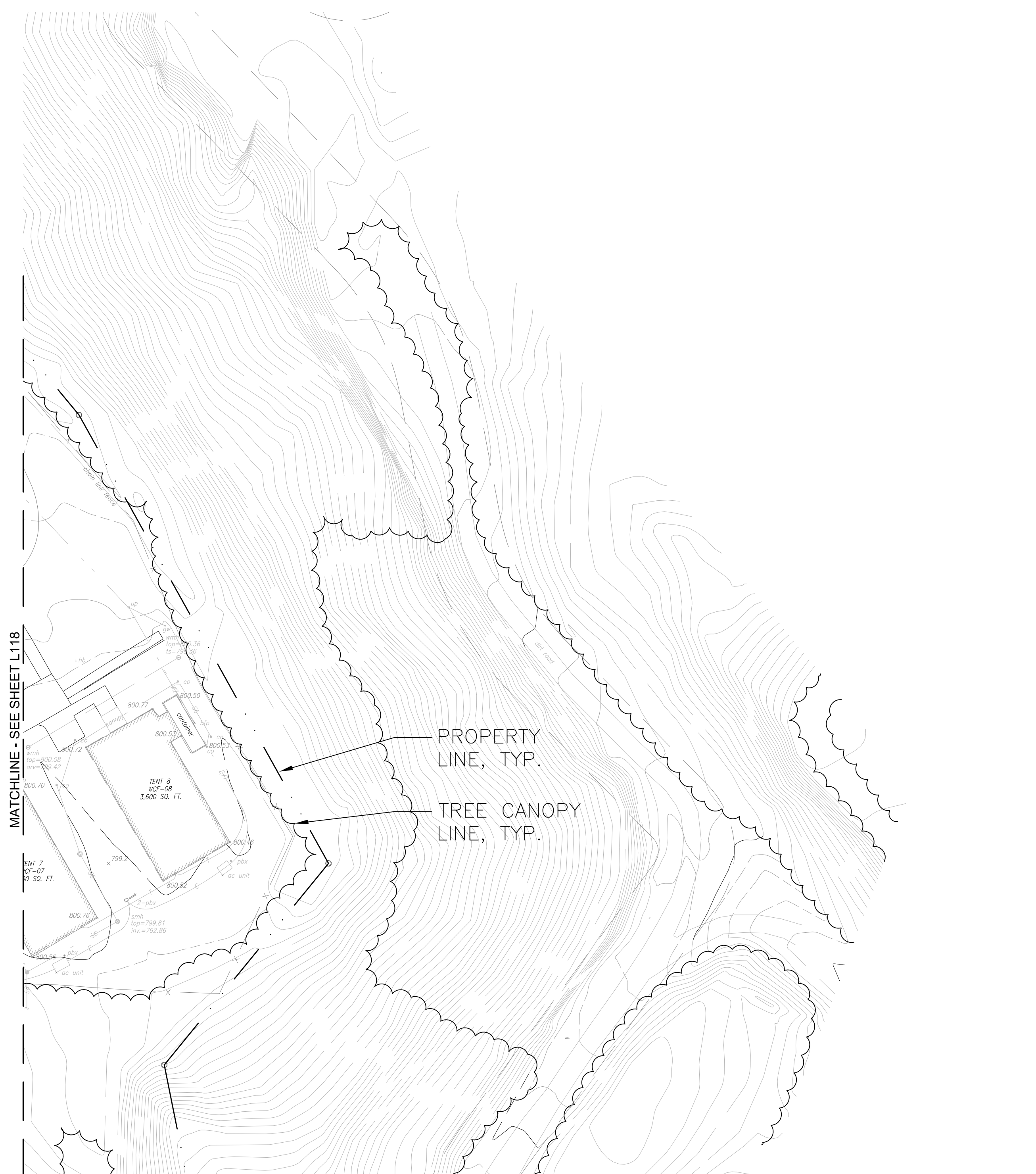
- PREDOMINANT TREE/PLANT SPECIES:**
1. GUINEA GRASS (PANICUM MAXIMUM)
 2. VARIOUS MOWED TURF GRASSES
- A PREDOMINANT TREE/PLANT SPECIES:**
1. CHRISTMAS BERRY (SCHINUS TEREBINTHIFOLIUS)
 2. HAOLE KOA (LEUCAENA LEUCOCEPHALA)
 3. STRAWBERRY GUAVA (PSIDIUM CATTLEYANUM)
 4. SILK OAK (GREVILLEA ROBUSTA)
 5. MELOCHIA (MELOCHIA UMBELLATA)
 6. EUCALYPTUS
 7. JAVA PLUM (SYZYGIUM CUMINI)
 8. OCTOPUS TREE (SCHEFFLERA ACTINOPHYLLA)

- B PREDOMINANT TREE/PLANT SPECIES:**
1. CHRISTMAS BERRY (SCHINUS TEREBINTHIFOLIUS)
 2. IRONWOOD (CASURINA EQUISETIFOLIA)
 3. HAOLE KOA (LEUCAENA LEUCOCEPHALA)
 4. JAVA PLUM (SYZYGIUM CUMINI)
 5. STRAWBERRY GUAVA (PSIDIUM CATTLEYANUM)
- C PREDOMINANT TREE/PLANT SPECIES:**
1. FORMOSAN KOA (ACACIA CONFUSA)
 2. HAOLE KOA (LEUCAENA LEUCOCEPHALA)
 3. EGGPLANT (SOLANUM SP.)
 4. CASTOR BEAN (RICINUS COMMUNIS)
 5. GUINEA GRASS (PANICUM MAXIMUM)
- D PREDOMINANT TREE/PLANT SPECIES:**
1. CHRISTMAS BERRY (SCHINUS TEREBINTHIFOLIUS)
 2. ALBIZIA (FALCATARIA MOLUCCANA)

- D (CONTINUED):**
3. HAOLE KOA (LEUCAENA LEUCOCEPHALA)
 4. EUCALYPTUS
 5. OCTOPUS TREE (SCHEFFLERA ACTINOPHYLLA)
 6. CHRISTMAS BERRY (SCHINUS TEREBINTHIFOLIUS)
 7. IRONWOOD (CASURINA EQUISETIFOLIA)
 8. ULUHE FERN (DICRANOPTERIS LINEARIS)
- E PREDOMINANT TREE/PLANT SPECIES:**
1. SATIN LEAF (CHRYSOPHYLLUM OLIVIFORME)
 2. SURINAM CHERRY (EUGENIA UNIFLORA)
 3. HAOLE KOA (LEUCAENA LEUCOCEPHALA)
 4. STRAWBERRY GUAVA (PSIDIUM CATTLEYANUM)
 5. FORMOSAN KOA (ACACIA CONFUSA)
 6. OCTOPUS TREE (SCHEFFLERA ACTINOPHYLLA)
 7. IRONWOOD (CASURINA EQUISETIFOLIA)
 8. GUINEA GRASS (PANICUM MAXIMUM)

- F PREDOMINANT TREE/PLANT SPECIES:**
1. CHRISTMAS BERRY (SCHINUS TEREBINTHIFOLIUS)
 2. OCTOPUS TREE (SCHEFFLERA ACTINOPHYLLA)
 3. HAOLE KOA (LEUCAENA LEUCOCEPHALA)

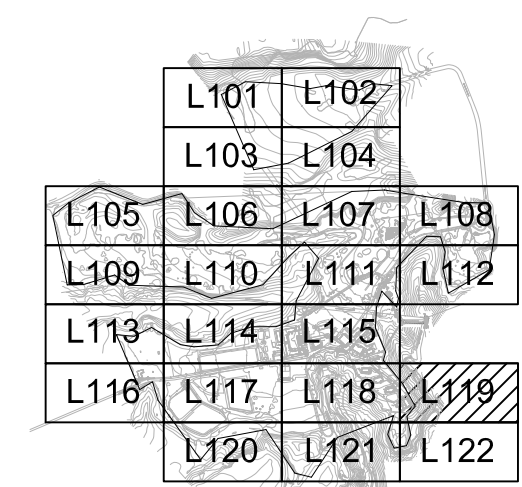
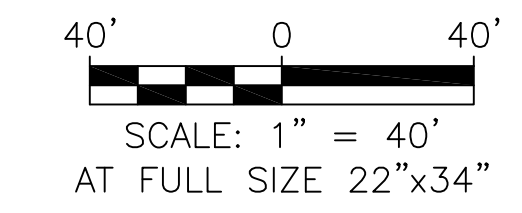
REVISION NO.	SYMBOL	DESCRIPTION	SHT. OF	DATE	APPROVED
DEPT. OF ACCOUNTING & GENERAL SERVICES PLANNING DIVISION STATE OF HAWAII					
WAIAWA CORRECTIONAL FACILITY PLAN REVIEW USE & SPECIAL USE PERMITS WAIAWA, OAHU, HAWAII					
Landscape Survey					
DESIGNED BY: KS		CHECKED BY: ---		JOB NO. 12-10-0783	DRAWING NO. L118
DRAWN BY: LK		APPROVED BY: ---		DATE	SHEET 20
SCALE: AS SHOWN		DATE AUG. 2019		OF 28 SHEETS	



PROPERTY LINE, TYP.
TREE CANOPY LINE, TYP.

LANDSCAPE SURVEY
SCALE: 1" = 40'

- PREDOMINANT TREE/PLANT SPECIES:**
1. GUINEA GRASS (PANICUM MAXIMUM)
 2. VARIOUS MOWED TURF GRASSES
 3. HAOLE KOA (LEUCAENA LEUCOCEPHALA)
 4. ALBIZIA (FALCATARIA MOLUCCANA) - 70' H
 5. IRONWOOD (CASUARINA EQUISETIFOLIA) - 35' H
 6. STRAWBERRY GUAVA (PSIDIUM CATTLEYANUM)

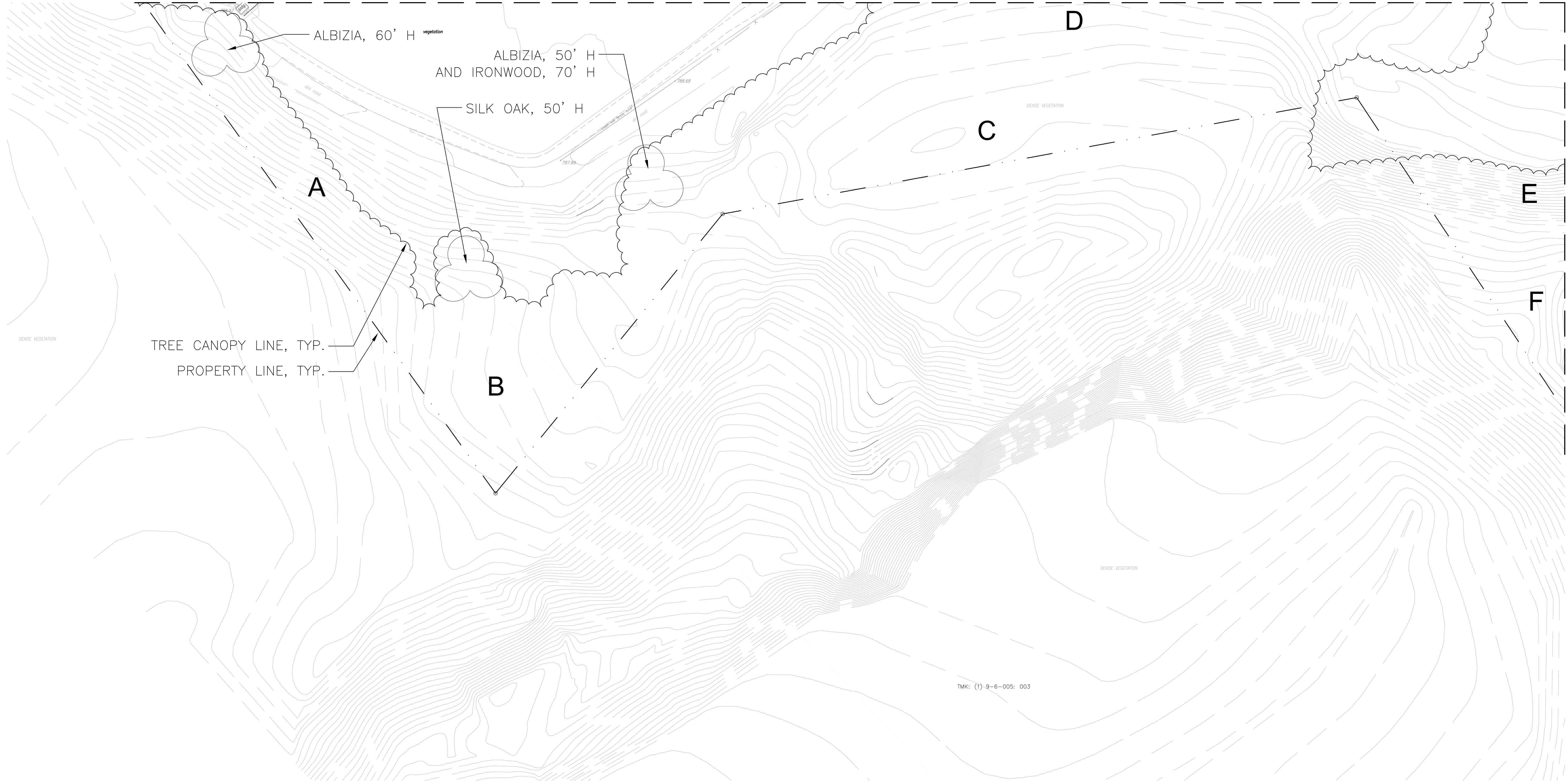


KEY MAP - N.T.S.

TRUE NORTH
SCALE: 1 in. = 40 ft.

REVISION NO.	SYM.	DESCRIPTION	SHT. OF	DATE	APPROVED:
DEPT. OF ACCOUNTING & GENERAL SERVICES PLANNING DIVISION STATE OF HAWAII					
WAIAWA CORRECTIONAL FACILITY PLAN REVIEW USE & SPECIAL USE PERMITS WAIAWA, OAHU, HAWAII					
Landscape Survey					
DESIGNED BY: KS			CHECKED BY: —		JOB NO. 12-10-0783
DRAWN BY: LK			APPROVED BY: —		DATE AUG. 2019
SCALE: AS SHOWN			DATE AUG. 2019		DRAWING NO. L119
			SHEET 21		OF 28 SHEETS

MATCHLINE - SEE SHEET L117



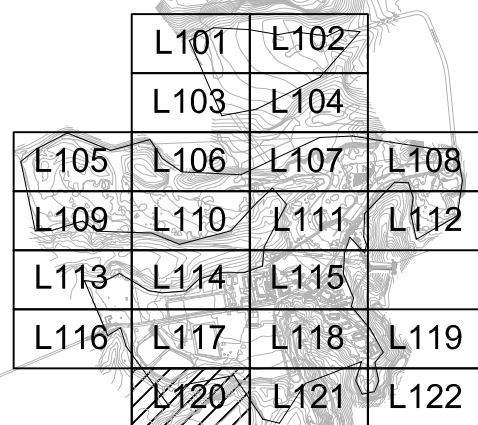
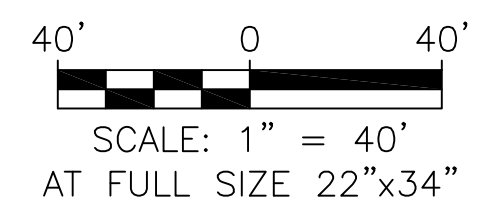
MATCHLINE - SEE SHEET L121

TREE CANOPY LINE, TYP.
PROPERTY LINE, TYP.

LANDSCAPE SURVEY

SCALE: 1" = 40'

TMK: (1) 9-6-005: 003



KEY MAP - N.T.S.

TRUE NORTH
SCALE: 1 in. = 40 ft.

- PREDOMINANT TREE/PLANT SPECIES:**
1. GUINEA GRASS (PANICUM MAXIMUM)
 2. VARIOUS MOWED TURF GRASSES

- A** **PREDOMINANT TREE/PLANT SPECIES:**
1. GUINEA GRASS (PANICUM MAXIMUM)
 2. HAOLE KOA (LEUCAENA LEUCOCEPHALA)
 3. ALBIZIA (FALCATARIA MOLUCCANA) - 60' H
 4. STRAWBERRY GUAVA (PSIDIUM CATTLEYANUM) - 15' H
 5. CHRISTMAS BERRY (SCHINUS TEREBINTHIFOLIUS)

- B** **PREDOMINANT TREE/PLANT SPECIES:**
1. ALBIZIA (FALCATARIA MOLUCCANA) - 45' H

- C** **PREDOMINANT TREE/PLANT SPECIES:**
1. ALBIZIA (FALCATARIA MOLUCCANA) - 60' H
 2. STRAWBERRY GUAVA (PSIDIUM CATTLEYANUM) - 15' H

- D** **PREDOMINANT TREE/PLANT SPECIES:**
1. ALBIZIA (FALCATARIA MOLUCCANA) - 60' H

- E** **PREDOMINANT TREE/PLANT SPECIES:**
1. ALBIZIA (FALCATARIA MOLUCCANA)
 2. CHRISTMAS BERRY (SCHINUS TEREBINTHIFOLIUS)

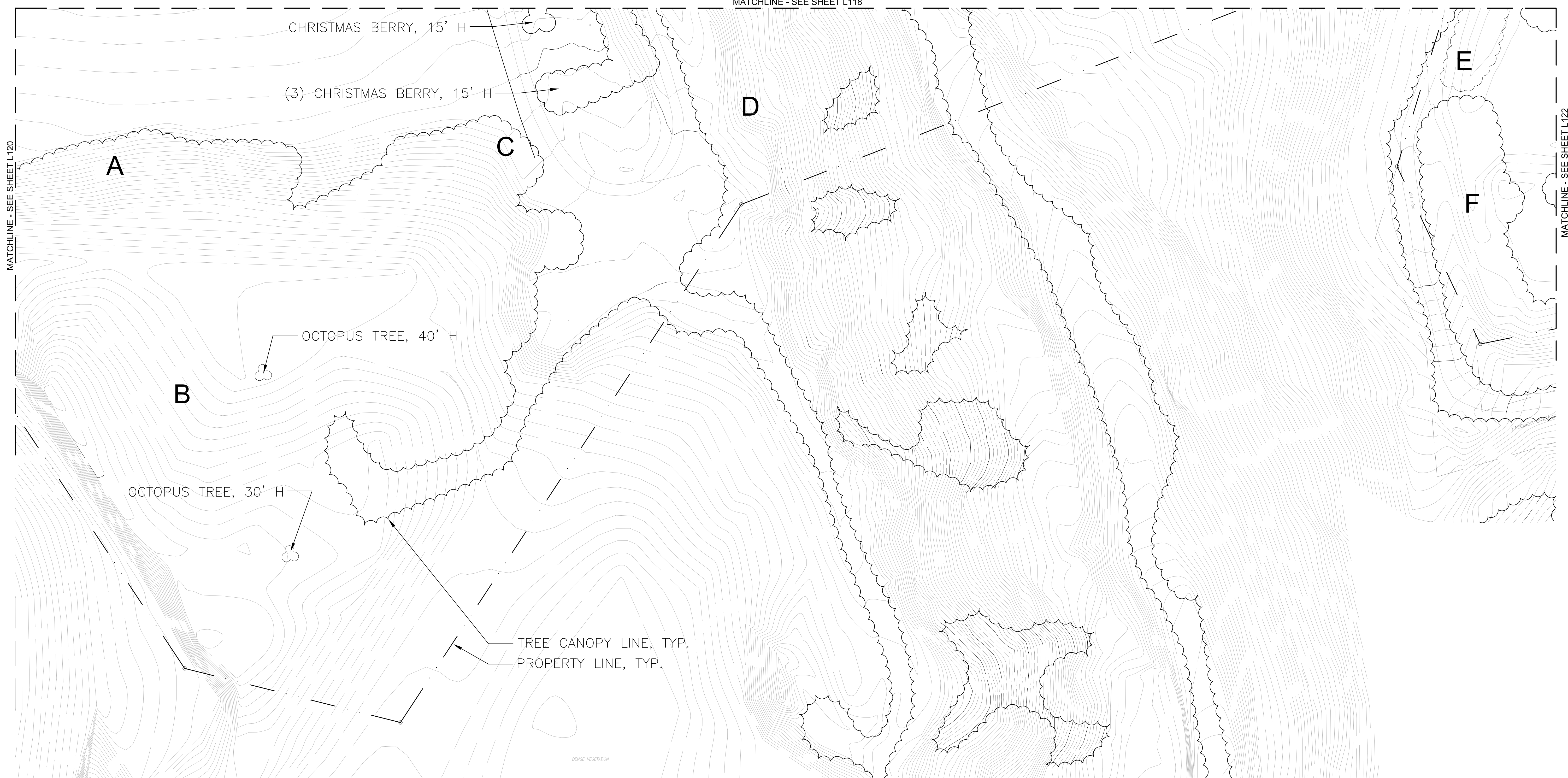
- F** **PREDOMINANT TREE/PLANT SPECIES:**
1. HAOLE KOA (LEUCAENA LEUCOCEPHALA) - 15'-20' H
 2. ALBIZIA (FALCATARIA MOLUCCANA) - 50' H
 3. STRAWBERRY GUAVA (PSIDIUM CATTLEYANUM) - 20' H
 4. CHRISTMAS BERRY (SCHINUS TEREBINTHIFOLIUS)

REVISION NO.	SYM.	DESCRIPTION	SHT. OF	DATE	APPROVED:
DEPT. OF ACCOUNTING & GENERAL SERVICES PLANNING DIVISION STATE OF HAWAII					
WAIAWA CORRECTIONAL FACILITY PLAN REVIEW USE & SPECIAL USE PERMITS WAIAWA, OAHU, HAWAII					
Landscape Survey					
DESIGNED BY: KS			CHECKED BY: —		JOB NO. 12-10-0783
DRAWN BY: LK			APPROVED BY: —		DRAWING NO. L120
SCALE: AS SHOWN			DATE AUG. 2019		SHEET 22
					OF 28 SHEETS

MATCHLINE - SEE SHEET L118

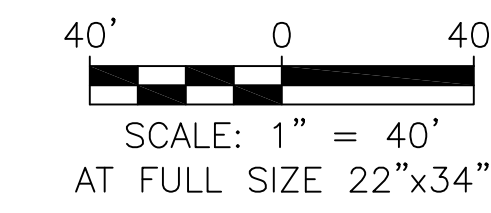
MATCHLINE - SEE SHEET L120

MATCHLINE - SEE SHEET L122

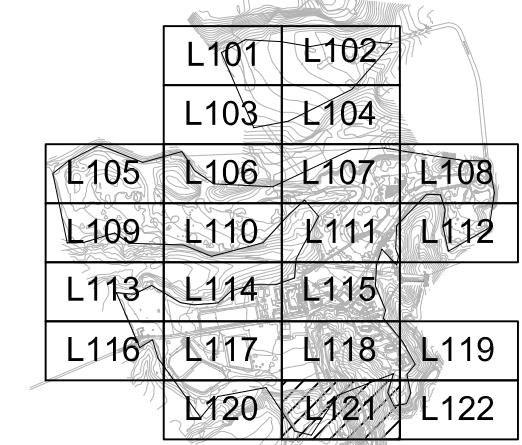


LANDSCAPE SURVEY

SCALE: 1" = 40'



TRUE NORTH
SCALE: 1 in. = 40 ft.



KEY MAP - N.T.S.

BL

- PREDOMINANT TREE/PLANT SPECIES:**
1. GUINEA GRASS (PANICUM MAXIMUM)
 2. VARIOUS MOWED TURF GRASSES

- A PREDOMINANT TREE/PLANT SPECIES:**
1. ALBIZIA (FALCATARIA MOLUCCANA)
 2. CHRISTMAS BERRY (SCHINUS TEREBINTHIFOLIUS)

- B PREDOMINANT TREE/PLANT SPECIES:**
1. HAOLE KOA (LEUCAENA LEUCOCEPHALA) - 15'-20' H
 2. ALBIZIA (FALCATARIA MOLUCCANA) - 50' H
 3. STRAWBERRY GUAVA (PSIDIUM CATTLEYANUM) - 20' H
 4. CHRISTMAS BERRY (SCHINUS TEREBINTHIFOLIUS)

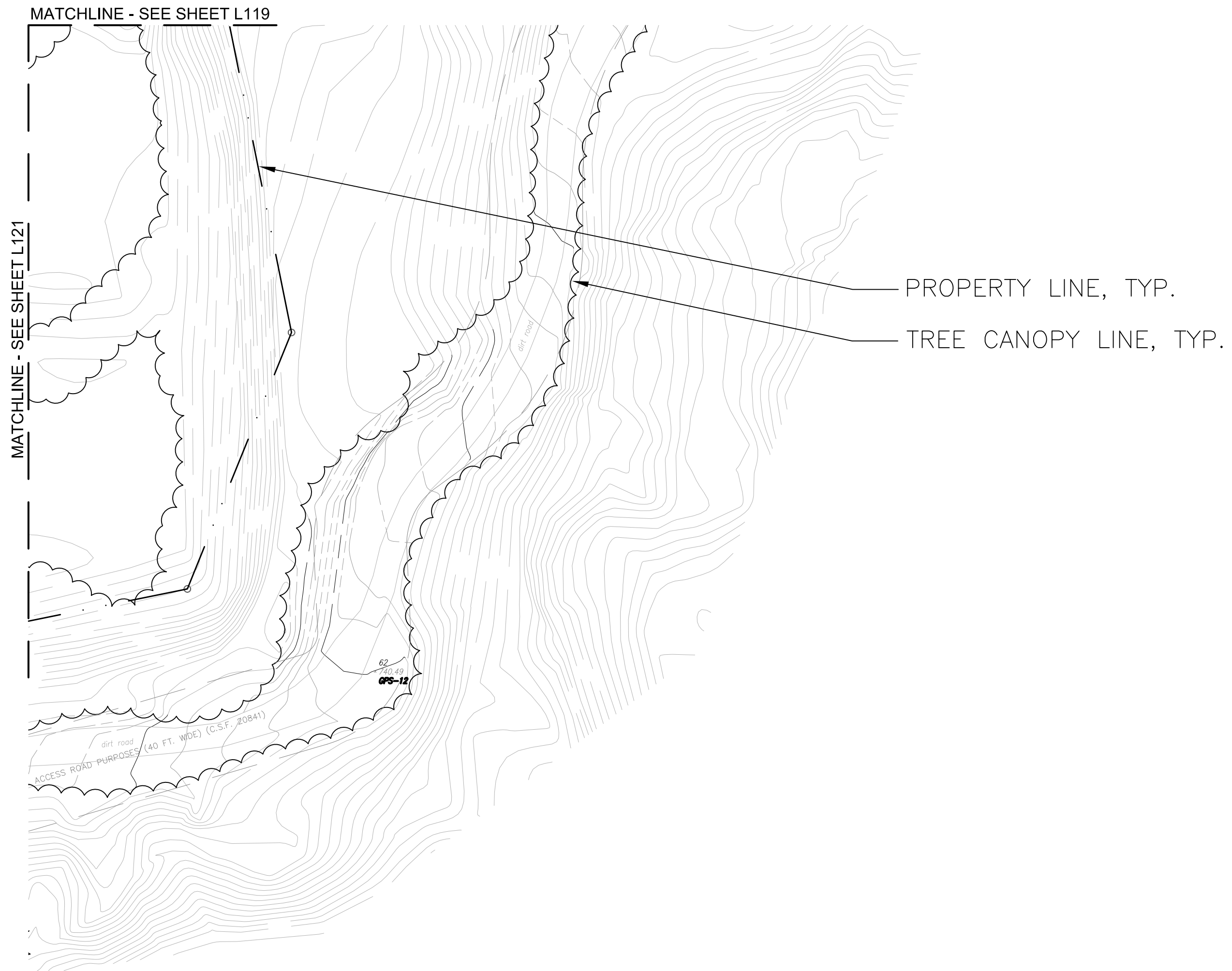
- C PREDOMINANT TREE/PLANT SPECIES:**
1. CHRISTMAS BERRY (SCHINUS TEREBINTHIFOLIUS) - 18' H

- D PREDOMINANT TREE/PLANT SPECIES:**
1. CHRISTMAS BERRY (SCHINUS TEREBINTHIFOLIUS)
 2. AVOCADO (PERSEA AMERICANA) - 36.5" DBH, 40' H, 30' S
 3. HAOLE KOA (LEUCAENA LEUCOCEPHALA)
 4. STRAWBERRY GUAVA (PSIDIUM CATTLEYANUM)
 5. SILK OAK (GREVILLEA ROBUSTA)
 6. MELOCHIA (MELOCHIA UMBELLATA)
 7. EUCALYPTUS
 8. JAVA PLUM (SYZYGIIUM CUMINI)
 9. OCTOPUS TREE (SCHEFFLERA ACTINOPHYLLA)

- E PREDOMINANT TREE/PLANT SPECIES:**
1. CHRISTMAS BERRY (SCHINUS TEREBINTHIFOLIUS)
 2. OCTOPUS TREE (SCHEFFLERA ACTINOPHYLLA)
 3. HAOLE KOA (LEUCAENA LEUCOCEPHALA)

- F PREDOMINANT TREE/PLANT SPECIES:**
1. ALBIZIA (FALCATARIA MOLUCCANA)
 2. OCTOPUS TREE (SCHEFFLERA ACTINOPHYLLA)
 3. HAOLE KOA (LEUCAENA LEUCOCEPHALA)
 4. EUCALYPTUS
 5. JAVA PLUM (SYZYGIIUM CUMINI)
 6. STRAWBERRY GUAVA (PSIDIUM CATTLEYANUM)

REVISION NO.	SYM.	DESCRIPTION	SHT. OF	DATE	APPROVED:
DEPT. OF ACCOUNTING & GENERAL SERVICES PLANNING DIVISION STATE OF HAWAII					
WAIAWA CORRECTIONAL FACILITY PLAN REVIEW USE & SPECIAL USE PERMITS <small>WAIAWA, OAHU, HAWAII</small>					
Landscape Survey					
DESIGNED BY: KS			JOB NO. 12-10-0783		DRAWING NO. L121
DRAWN BY: LK			APPROVED BY:		DATE
SCALE: AS SHOWN			AUG. 2019		SHEET 23 OF 28 SHEETS

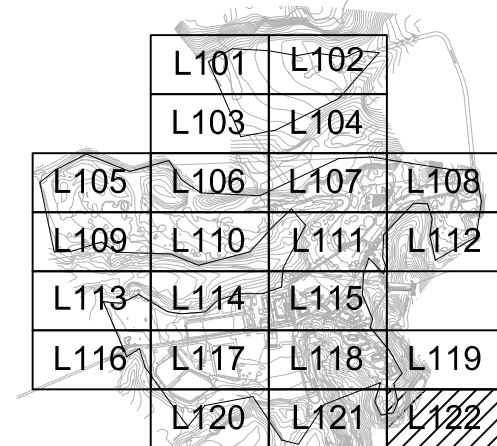
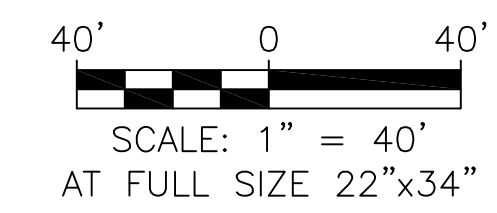


LANDSCAPE SURVEY

SCALE: 1" = 40'

PREDOMINANT TREE/PLANT SPECIES:

1. GUINEA GRASS (PANICUM MAXIMUM)
2. HAOLE KOA (LEUCAENA LEUCOCEPHALA)
3. KOA (ACACIA KOA)
4. MANGIUM (ACACIA MANGIUM)
5. ALBIZIA (FALCATARIA MOLUCCANA) - 60' H
6. IRONWOOD (CASUARINA EQUISETIFOLIA) - 35' H
7. STRAWBERRY GUAVA (PSIDIUM CATTLEYANUM)
8. JAVA PLUM (SYZYGIUM CUMINI)



KEY MAP - N.T.S.

TRUE NORTH
SCALE: 1 in. = 40 ft.

REVISION NO.	SYM.	DESCRIPTION	SHT. OF	DATE	APPROVED:
DEPT. OF ACCOUNTING & GENERAL SERVICES PLANNING DIVISION STATE OF HAWAII					
WAIAWA CORRECTIONAL FACILITY PLAN REVIEW USE & SPECIAL USE PERMITS WAIAWA, OAHU, HAWAII					
Landscape Survey					
DESIGNED BY: KS			CHECKED BY: —		JOB NO. 12-10-0783
DRAWN BY: LK			APPROVED BY: —		DATE AUG. 2019
SCALE: AS SHOWN			DATE AUG. 2019		DRAWING NO. L122
			SHEET 24		OF 28 SHEETS

L101 & L103




L102 & L104



L105



L106



L107



L108



L109



L110



EXISTING LANDSCAPE PHOTOS

REVISION NO.	SYM.	DESCRIPTION	SHT. OF	DATE	APPROVED:
DEPT. OF ACCOUNTING & GENERAL SERVICES PLANNING DIVISION STATE OF HAWAII					
WAIAWA CORRECTIONAL FACILITY PLAN REVIEW USE & SPECIAL USE PERMITS <small>WAIAWA, OAHU, HAWAII</small>					
Existing Landscape Photos					
Ki Concepts, LLC			JOB NO.	DRAWING NO.	
DESIGNED BY: KS	CHECKED BY:		12-10-0783	L123	
DRAWN BY: LK	APPROVED BY:		DATE	SHEET	
SCALE: AS SHOWN			AUG. 2019	25	
				OF 28	SHTS

BL

L111



L112



L113 & 116



L114



L115



L115 (continued)



L115 (continued)



EXISTING LANDSCAPE PHOTOS

REVISION NO.	SYM.	DESCRIPTION	SHT. OF	DATE	APPROVED:
DEPT. OF ACCOUNTING & GENERAL SERVICES PLANNING DIVISION STATE OF HAWAII					
WAIAWA CORRECTIONAL FACILITY PLAN REVIEW USE & SPECIAL USE PERMITS <small>WAIAWA, OAHU, HAWAII</small>					
Existing Landscape Photos					
Ki Concepts, LLC			JOB NO.	DRAWING NO.	
DESIGNED BY: KS	CHECKED BY:		12-10-0783	L124	
DRAWN BY: LK	APPROVED BY:		DATE	SHEET	
SCALE: AS SHOWN			AUG. 2019	26	
			OF 28	SHTS	

BL

L117



L118



L118 (continued)



L119



L120



L121



L121 (continued)



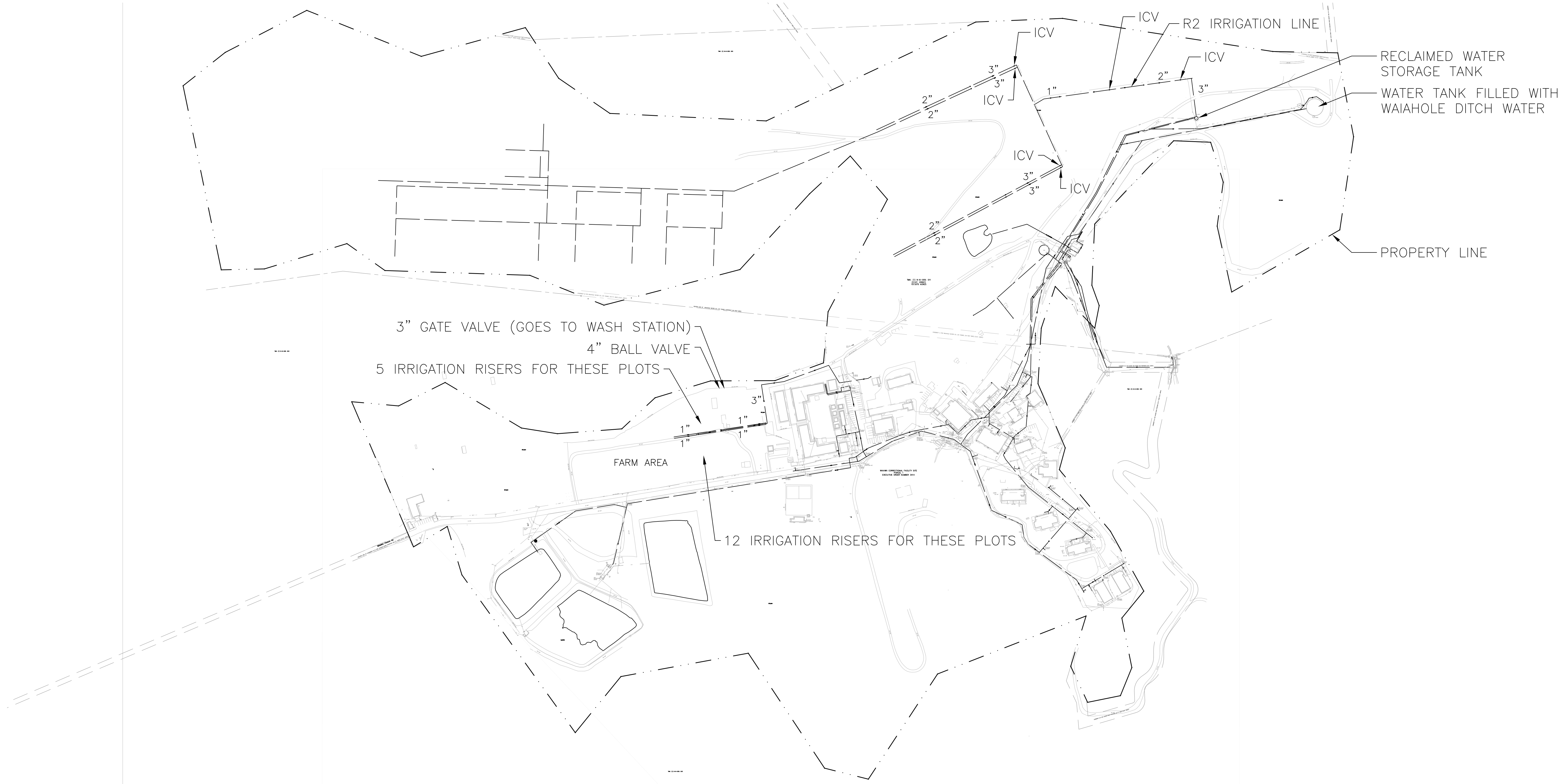
L122



EXISTING LANDSCAPE PHOTOS

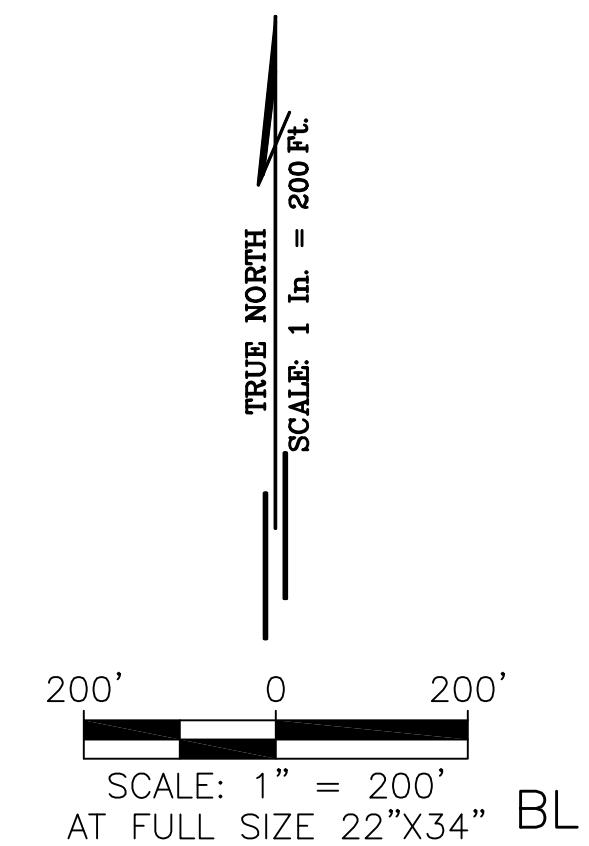
REVISION NO.	SYM.	DESCRIPTION	SHT. OF	DATE	APPROVED:
		DEPT. OF ACCOUNTING & GENERAL SERVICES PLANNING DIVISION STATE OF HAWAII			
		WAIAWA CORRECTIONAL FACILITY PLAN REVIEW USE & SPECIAL USE PERMITS WAIAWA, OAHU, HAWAII			
		Existing Landscape Photos			
		Ki Concepts, LLC		JOB NO. 12-10-0783	DRAWING NO. L125
		DESIGNED BY: KS	CHECKED BY:		DATE
		DRAWN BY: LK	APPROVED BY:		DATE
		SCALE: AS SHOWN		AUG. 2019	SHEET 27 OF 28 SHETS

BL



OVERALL IRRIGATION SYSTEM
 SCALE: 1" = 200'

- NOTES:**
- IRRIGATION SYSTEM INFORMATION BASED ON DISCUSSION WITH MILTON SATO, WAIAWA PRISON FARM DIRECTOR ON MAY 8, 2019.
 - IT IS BELIEVED THAT ONLY THE FARM IS ACTIVELY IRRIGATED. THE OTHER AREAS ARE MAINTAINED BY OTHER ENTITIES AND NOT SURE IF THEIR IRRIGATION SYSTEMS ARE BEING RUN OR STILL INTACT.
 - FARM AREA HAS A 4" MAIN LINE FROM WATER TANK THAT IS FILLED WITH RAW WATER FROM WAIAHOLE DITCH. THEY ARE IN THE PROCESS OF SWITCHING TO POTABLE WATER. THEY HAVE 1-1/4" LINES THAT FEED 1/2" AND 1" NETAFIM DRIP LINES.
 - ADDITIONAL INFORMATION FROM THE FOLLOWING DRAWING SETS:
 - WAIAWA CORRECTIONAL FACILITY INTERIM INFRASTRUCTURE IMPROVEMENTS, DECEMBER 1996. DAGS JOB NO. 12-27-5510.
 - WAIAWA CORRECTIONAL FACILITY WASTEWATER SYSTEM IMPROVEMENTS, NOVEMBER 2006 (APPROVED DECEMBER 2012). DAGS JOB NO. 12-27-5563.
 - WAIAWA CORRECTIONAL FACILITY NEW DOMESTIC WATER SYSTEM AND RELATED IMPROVEMENTS, APRIL 2018. DAGS JOB NO. 12-27-5657.
 - NORTHERN PROPERTY AREA IS NOT SHOWN AS THERE IS NO IRRIGATION LINES.



REVISION NO.	SYM.	DESCRIPTION	SHT. OF	DATE	APPROVED:
DEPT. OF ACCOUNTING & GENERAL SERVICES PLANNING DIVISION STATE OF HAWAII					
WAIAWA CORRECTIONAL FACILITY PLAN REVIEW USE & SPECIAL USE PERMITS WAIAWA, OAHU, HAWAII					
Overall Irrigation System					
Ki Concepts, LLC			JOB NO.		DRAWING NO.
DESIGNED BY: KS		CHECKED BY: ---		12-10-0783	
DRAWN BY: LK		APPROVED BY: ---		DATE	
SCALE: AS SHOWN			AUG. 2019		SHEET 28 OF 28 SHEETS