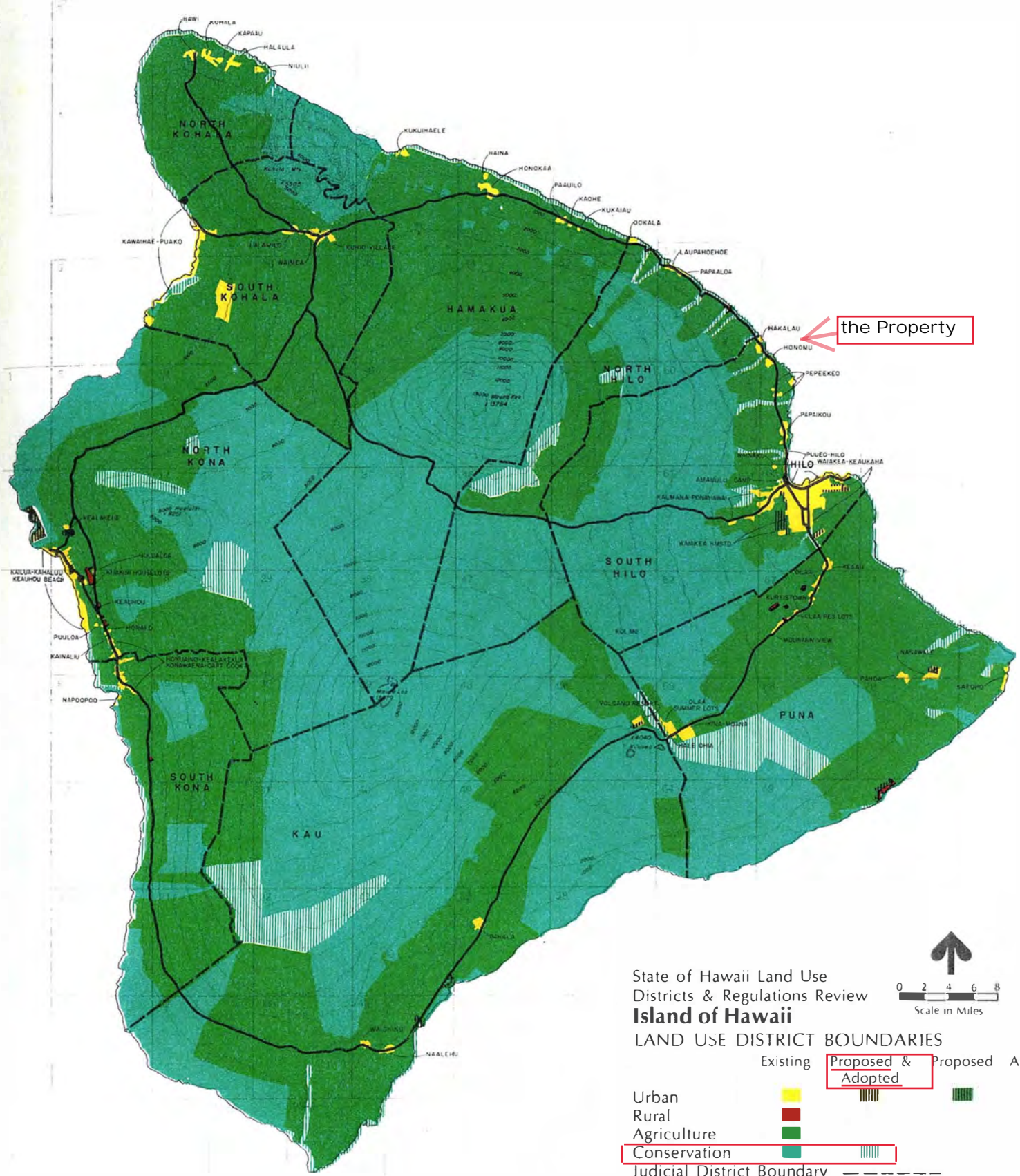
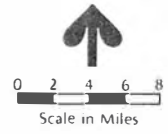


Exhibit 6



State of Hawaii Land Use Districts & Regulations Review
Island of Hawaii



LAND USE DISTRICT BOUNDARIES

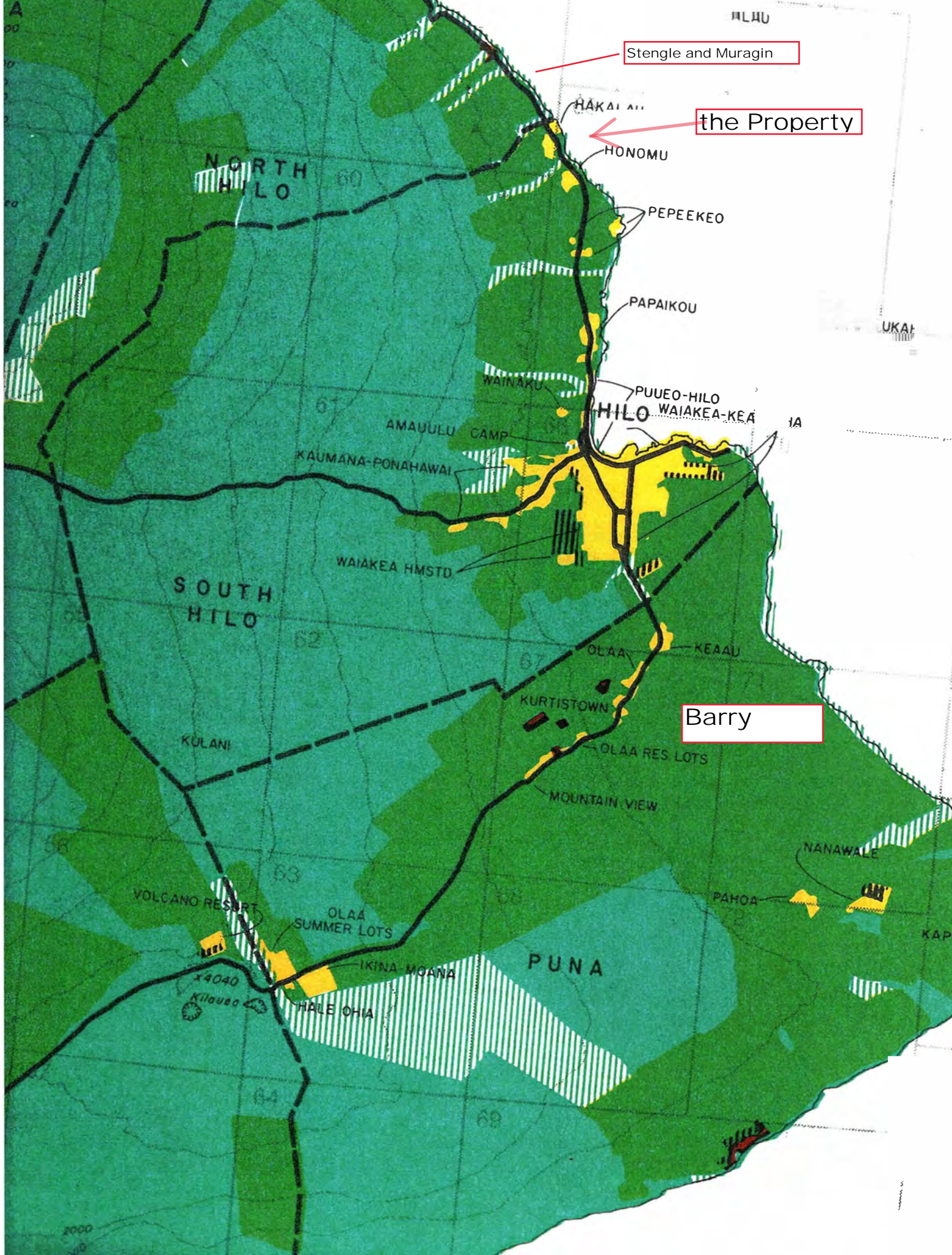
Existing	Proposed & Adopted	Proposed	Adopted
Urban			
Rural			
Agriculture			
Conservation			

Judicial District Boundary

Principal Highway

District Boundary Map Key

See Appendix D
 Eckbo, Dean, Austin & Williams
 August 1969



Stengle and Muragin

the Property

Barry

NORTH HILO

SOUTH HILO

HILO WAIKEA-KEA

PUNA

VOLCANO RESORT

OLAA SUMMER LOTS

IKINA MOANA

HALE OHIA

NANAWALE

PAHOA

KAPO

KULANI

KURTISTOWN

OLAA

OLAA RES LOTS

MOUNTAIN VIEW

KEAAU

WAIKEA HMSTD

AMAUULU CAMP

WAINAKU

PAPAIKOU

PEPEEKEO

HONOMU

HAKAI

ALAU

UKA

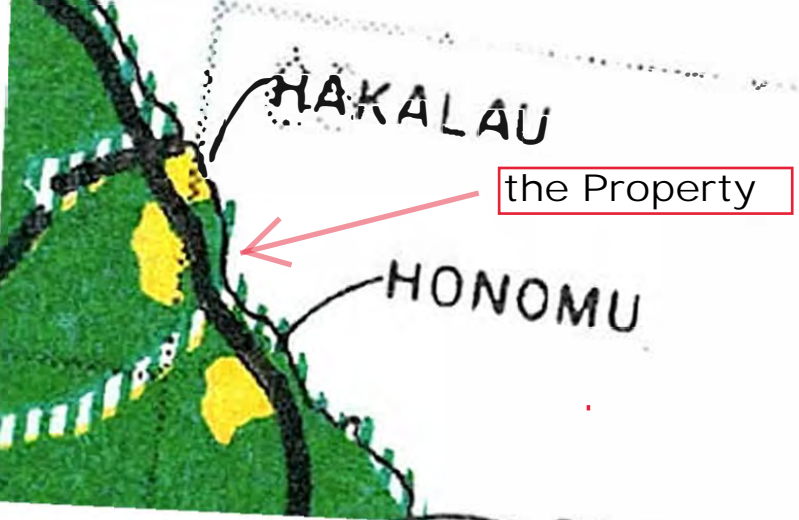
IA

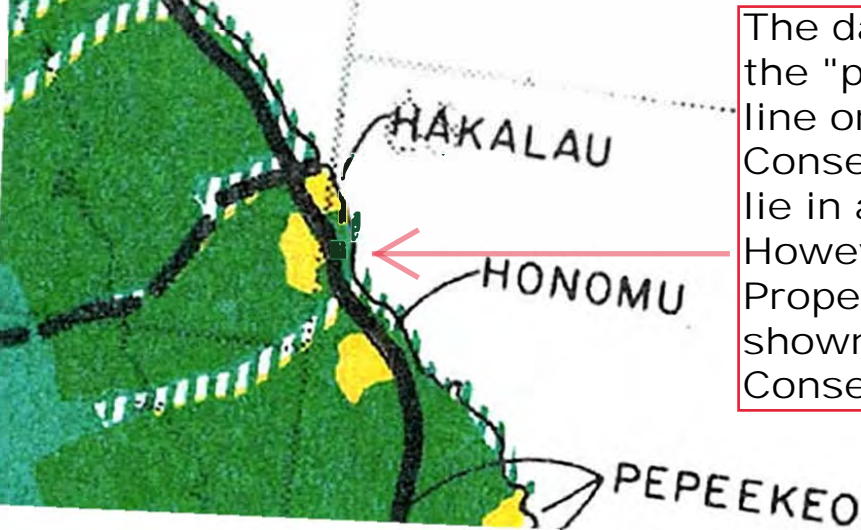
2000

HAKALAU

the Property

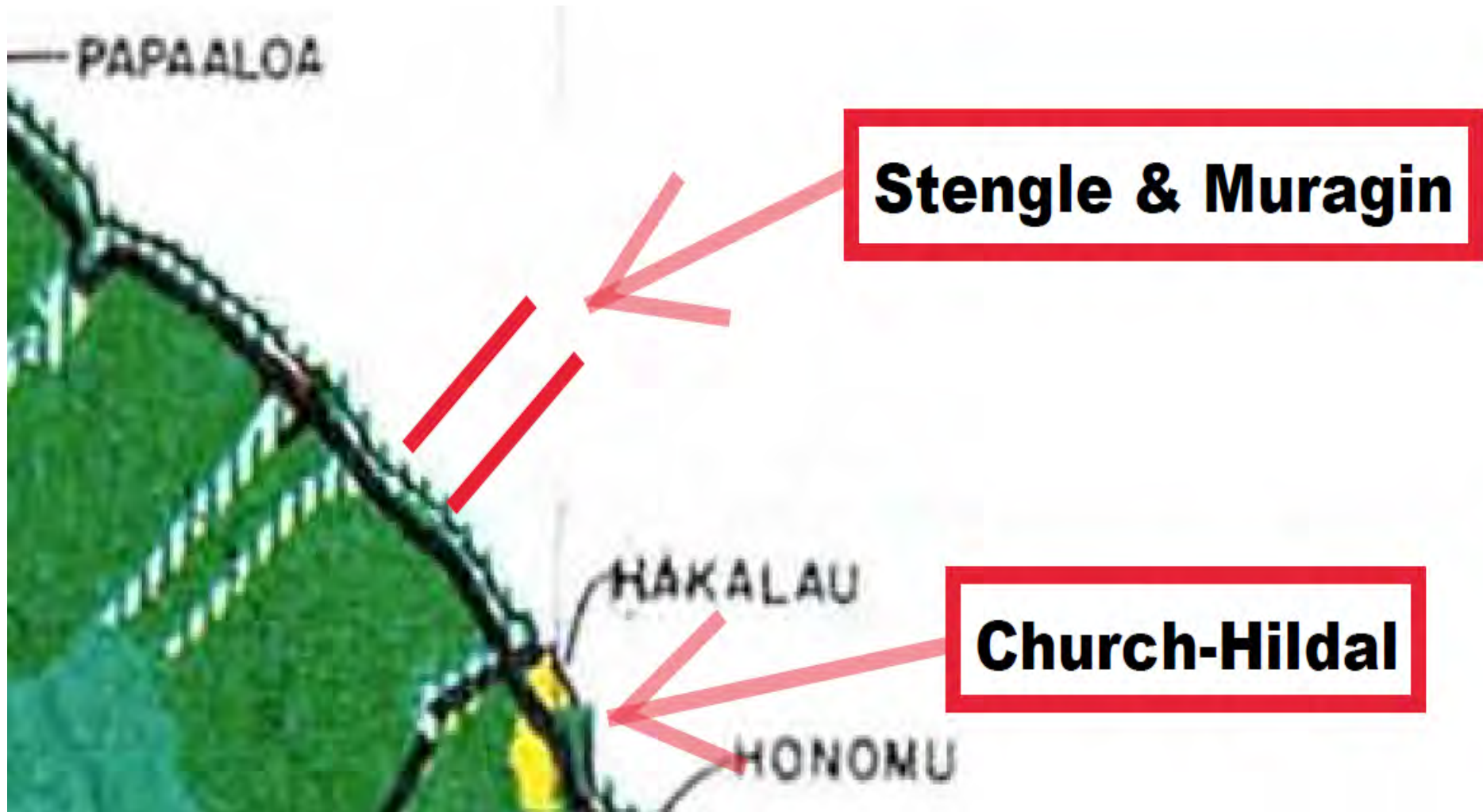
HONOMU

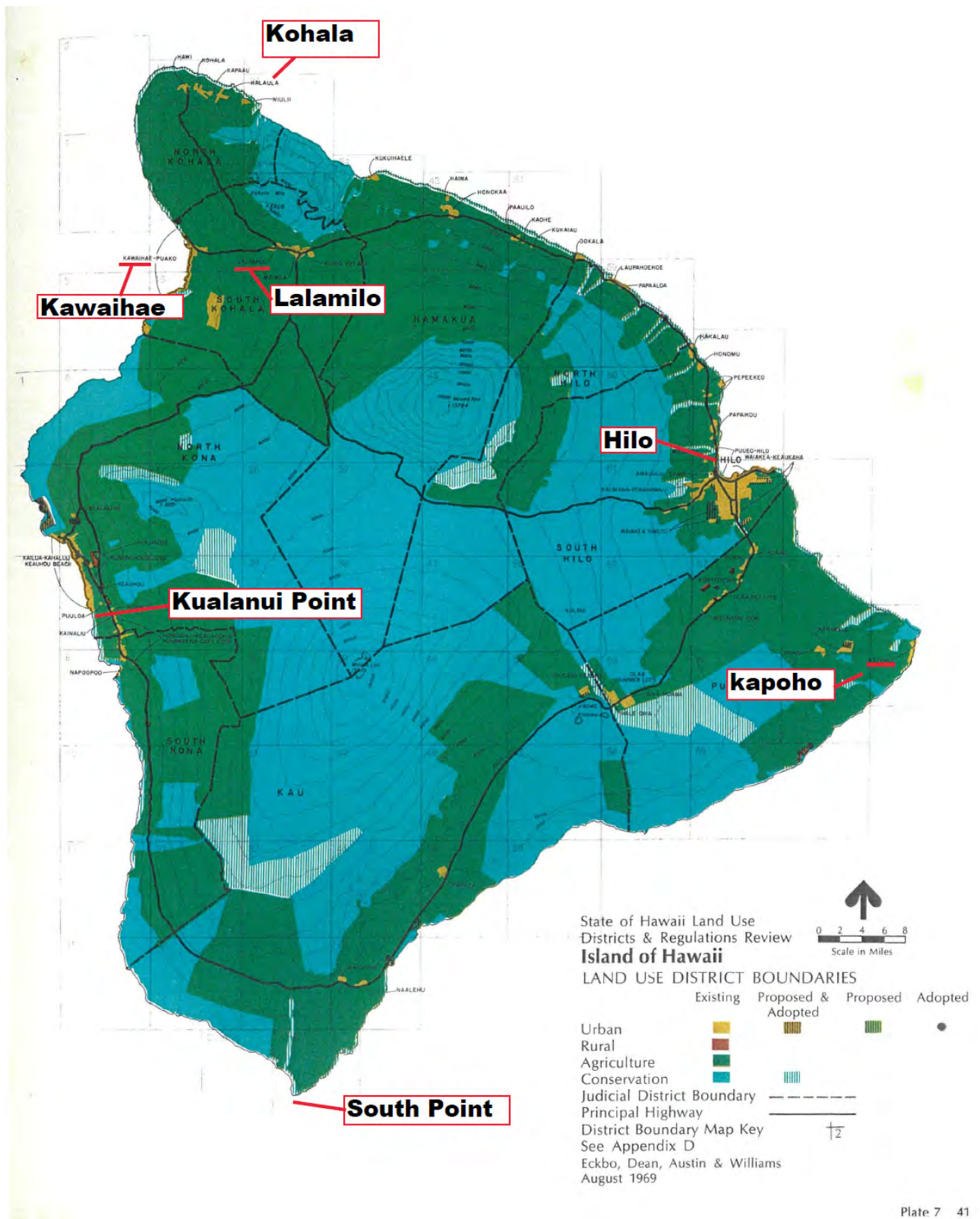




The dashed green line that shows the "proposed and final" district line on Map H-65 clearly shows the Conservation District to generally lie in a wide area along the coast. However in the area of the Property a very narrow area is shown that was zoned into the Conservation District.

The "*proposed*" and "*adopted*" Conservation District is shown on the map to be much wider at Stengle and Muragin's land than at the Property (Church-Hildal) (Source Report page 41 map with added text and lines)





Source, Report, Chapter 5, page 41,