

# TOP

Advance Sheet  
Subject To Correction

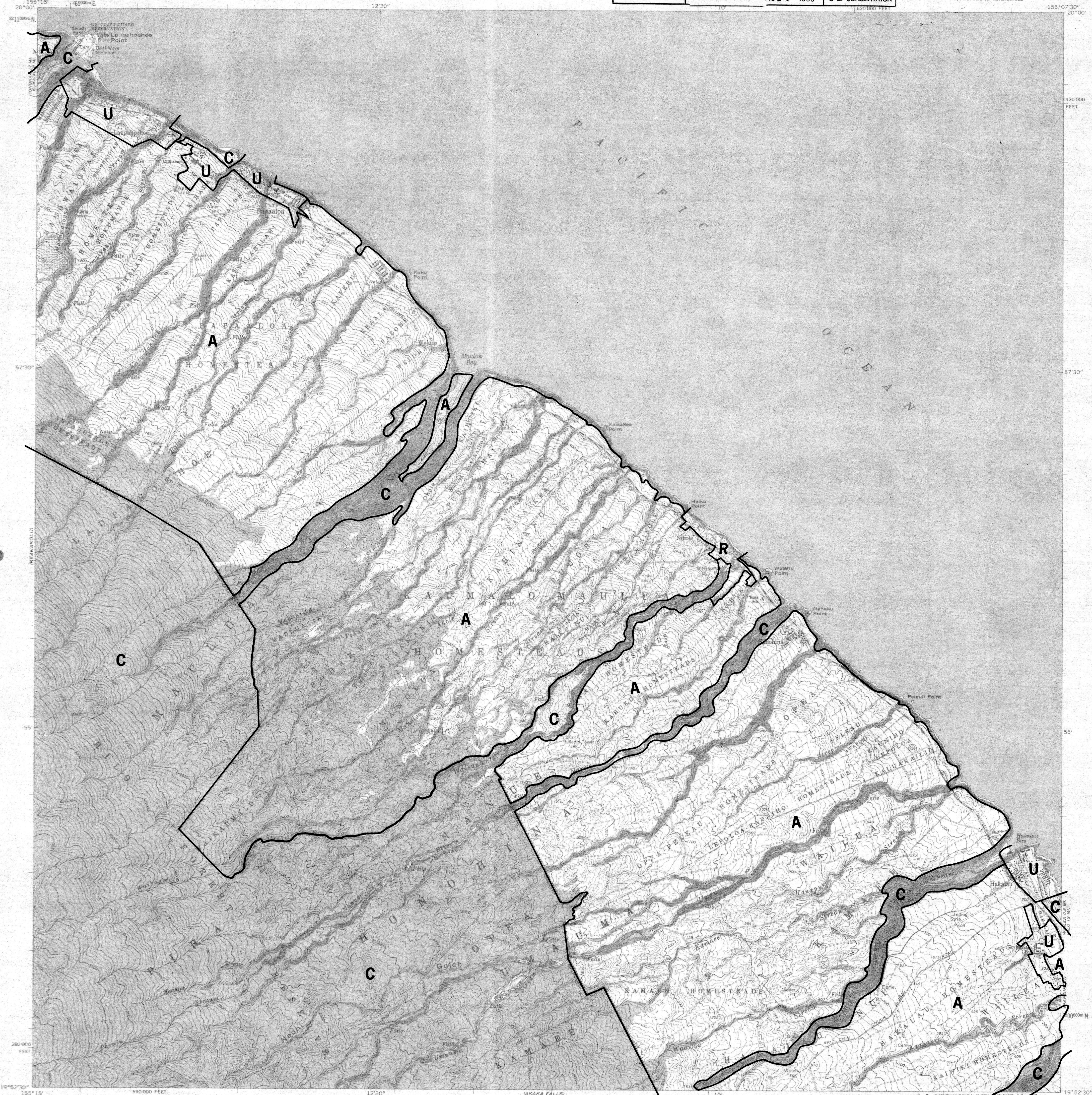
BOUNDARY AMENDMENTS	
DOCKET NO.	DATE
A72-348	Apr 6 '73

JUL 18 1969

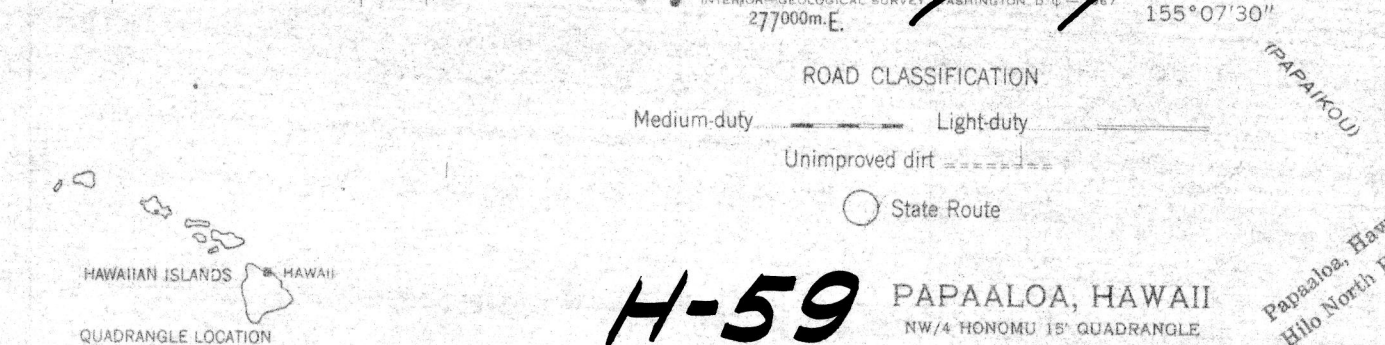
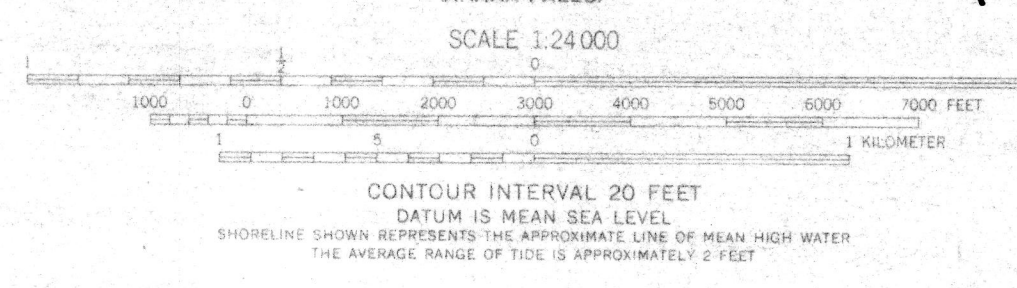
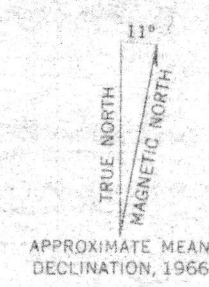
LAND USE DISTRICT BOUNDARIES		
DISTRICT MAP	STATE OF HAWAII	DISTRICTS
<b>H-59</b>	LAND USE COMMISSION	U = URBAN
	DEPT. OF PLANNING & ECONOMIC DEVELOPMENT	R = RURAL
	EFFECTIVE DATE: AUG 4 1969	A = AGRICULTURAL
		C = CONSERVATION

PAPAALOA QUADRANGLE  
HAWAII—ISLAND AND COUNTY OF HAWAII  
7.5 MINUTE SERIES (TOPOGRAPHIC)  
NW/4 HONOLULU 15' QUADRANGLE

UNITED STATES  
DEPARTMENT OF THE INTERIOR  
GEOLOGICAL SURVEY



Mapped, edited, and published by the Geological Survey  
Control by USGS and USC&GS  
Topography by photogrammetric methods from aerial  
photographs taken 1954 and 1965. Field checked 1966  
Polyconic projection. Old Hawaiian datum  
10,000-foot grid based on Hawaiian coordinate system, zone 1  
1,000-meter Universal Transverse Mercator grid (ticks,  
zone 5, shown in blue)



FOR SALE BY U.S. GEOLOGICAL SURVEY, DENVER, COLORADO 80225, OR WASHINGTON, D.C. 20242  
A FOLDER DESCRIBING TOPOGRAPHIC MAPS AND SYMBOLS IS AVAILABLE ON REQUEST

**H-59** PAPAALOA, HAWAII  
NW/4 HONOLULU 15' QUADRANGLE  
N1952.5—W15507.5/7.5

1966