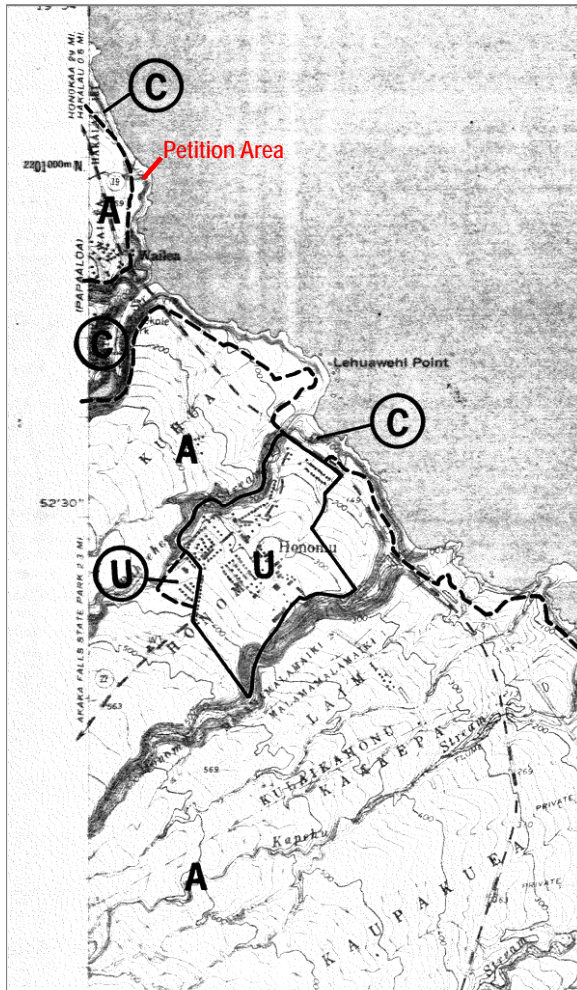


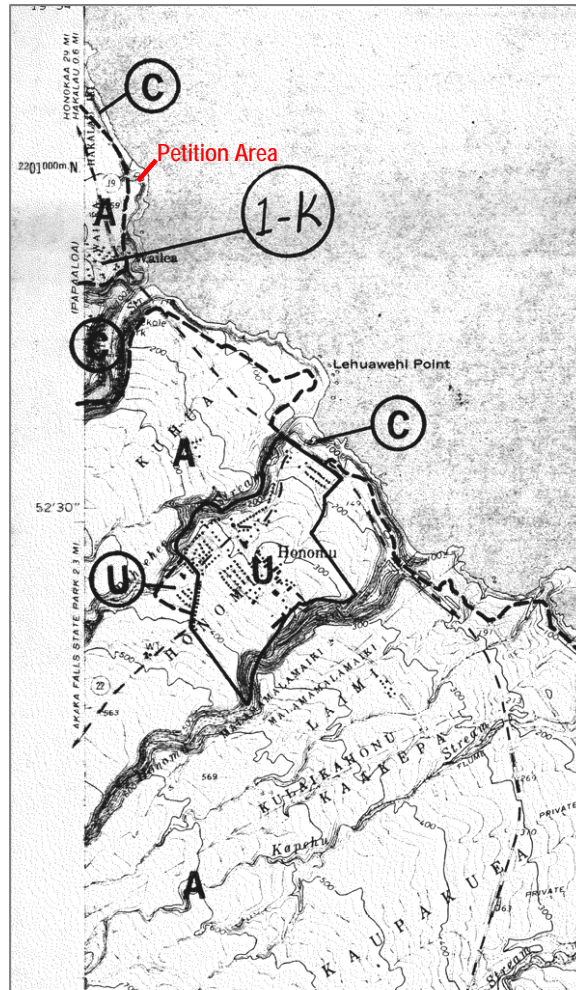
**EXHIBIT 5**

**2009 STATE OFFICE OF PLANNING's  
exhibit 10**

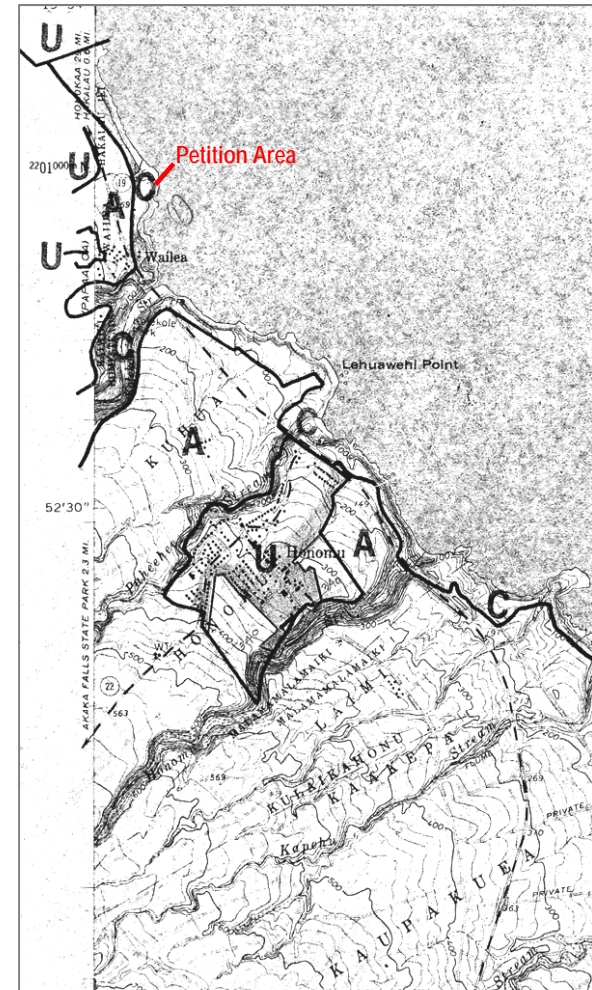
**PROPOSED AND FINAL PANEL MAPS  
TO McCULLY  
PETITION A09 783**



Panel A. Proposed district boundaries, April 1969



Panel B. Proposed boundaries with requested amendments, April 1969



Panel C. Final district boundaries as adopted at July 18, 1969 hearing

## OP Exhibit No. 10

### 1969 Land Use District Boundary Amendments for Petition Area, Proposed and Adopted