


Appendix A SHPD Acceptance of the Dega et al. 1998 AIS

RECEIVED
20 DEC 29 P 1:19
DEPT OF LAND AND NATURAL RESOURCES
& COUNTY OF HONOLULU

BERNARD J. CAYETANO
GOVERNOR OF HAWAII


STATE OF HAWAII
DEPARTMENT OF LAND AND NATURAL RESOURCES
HISTORIC PRESERVATION DIVISION
Kakuhikewe Building, Room 555
801 Kamehameha Boulevard
Kapolei, Hawaii 96707

MICHAEL D. WILSON, CHAIRPERSON
BOARD OF LAND AND NATURAL RESOURCES
DEPUTIES
GILBERT COLOMA-AGARAN
TIMOTHY E. JOHNS
AQUATIC RESOURCES
BOATING AND OCEAN RECREATION
CONSERVATION AND RESOURCES
ENFORCEMENT
CONVEYANCES
FORESTRY AND WILDLIFE
HISTORIC PRESERVATION
LAND
STATE PARKS
WATER RESOURCE MANAGEMENT

February 3, 1999

Mr. Michael Dega, MA
Scientific Consultant Services, Inc.
711 Kapiolani Boulevard, Suite 777
Honolulu, Hawaii 96813

LOG NO: 22959 ✓
DOC NO: 9901EJ28


Dear Mr. Dega:

SUBJECT: Historic Preservation Review of An Archaeological Inventory Survey of the University of Hawai'i, West O'ahu Campus, District of 'Ewa, Island of O'ahu, Hawai'i (1998 Dega et al.)
Honouliuli, 'Ewa, O'ahu
TMK: 9-2-002:001 por.; 9-2-004:005 por.

Thank you for the submittal of the replacement pages for the above report which completes the historic preservation review for this project. We can now conclude that the inventory survey was successfully executed. The report has been added to our library for public use.

Should you have any questions, please feel free to call Sara Collins at 692-8026 or Elaine Jourdan at 692-8027.

Aloha,


Don Hibbard, Administrator
Historic Preservation Division

EJ:jk

FEB 9 1999

BENJAMIN J. CAYETANO
GOVERNOR OF HAWAII



STATE OF HAWAII
DEPARTMENT OF LAND AND NATURAL RESOURCES
STATE HISTORIC PRESERVATION DIVISION
33 SOUTH KING STREET, 6TH FLOOR
HONOLULU, HAWAII 96813

MICHAEL D. WILSON, CHAIRPERSON
BOARD OF LAND AND NATURAL RESOURCES

DEPUTIES

GILBERT COLOMA-AGARAN

AQUACULTURE DEVELOPMENT
PROGRAM

AQUATIC RESOURCES
CONSERVATION AND

RESOURCES ENFORCEMENT
CONVEYANCES

FORESTRY AND WILDLIFE
HISTORIC PRESERVATION

DIVISION

LAND DIVISION

STATE PARKS

WATER AND LAND DEVELOPMENT

June 15, 1998

Mr. Michael Dega, MA
Scientific Consultant Services, Inc.
711 Kapiolani Boulevard, Suite 777
Honolulu, Hawai'i, 96813

LOG NO: 21708 ✓
DOC NO: 9806SC02

Dear Mr. Dega:


SUBJECT: Chapter 6E-8 Historic Preservation Review of a
Draft Report on an Archaeological Inventory Survey of the
Proposed University of Hawai'i, West O'ahu Campus
Honolulu, 'Ewa, O'ahu
TMK: 9-2-002: 001 por.; 9-2-004: 005 por.

Thank you for the recent submission of a draft report documenting the results of an archaeological inventory survey of a 998-acre property near Makakilo, O'ahu (An Archaeological Inventory Survey of the University of Hawai'i, West O'ahu Campus, District of 'Ewa, Island of O'ahu, Hawai'i [TMK: 9-2-2: 1 por.; 9-2-4: 5 por.]. 1998. Dega et al.). We provide the following comments.

We believe that the survey was conducted acceptably, with a total of 2 historic sites found: 2268, the Waiahole Ditch, a historic irrigation feature; 5593, a complex of water transport and irrigation features related to 20th century sugar cane production. Before we can accept the report as final, however, we would like to see several minor corrections made. Once we receive these revisions (and they may be submitted on separate pages), we anticipate accepting the report and concluding that the survey was successfully executed.

Should you have any questions, please feel free to call Sara Collins at 587-0013.

Aloha,


DON HIBBARD, Administrator
State Historic Preservation Division

SC:amk

JUN 15 1998

M. Dega
Page 2

ATTACHMENT I: SPECIFIC COMMENTS ON A REPORT ON THE
INVENTORY SURVEY OF THE PROPOSED WEST O'AHU CAMPUS SITE
SCIENTIFIC CONSULTANT SERVICES, INC.

Research Results

Page 17, Paragraph 2: The Waiahole Ditch system has a SIHP No. (50-80-09-2268) and was previously reported in Goodman & Nees (1991. *Archaeological Reconnaissance and Inventory Surveys of 3,500 Acres in Waiawa Ahupua'a, 'Ewa, O'ahu*). Please add this information and also indicate the location of the site in the project area on Figure 2. Also, could you please provide a summary statement of the numbers and types of features that compose SIHP No. 5593?

Page 18, Figure 7: Is this flume part of SIHP 2268 or 5593?

Page 20, Settlement Pattern: While the project area appears to contain only post-contact sites relating exclusively to commercial agriculture, a couple of additional points should be made in this discussion: (1) Were traditional habitation sites in 'Ewa permanent or temporary? (2) Were agricultural sites of any kind reported in some of the studies you cite? For example, you refer to Wolforth's (1998) recently presented evidence for buried pondfields at the West Loch project area.

Recommendations

General: This section will need to be divided into two, separately headed parts: Significance Assessments and Recommendations.

Page 21, Paragraph 4: In view of the above comments, this section will need to be revised to reflect the presence of two, not one, historic sites in the project area.