


DEPARTMENT OF PLANNING AND PERMITTING
CITY AND COUNTY OF HONOLULU

650 SOUTH KING STREET, 7TH FLOOR • HONOLULU, HAWAII 96813
PHONE: (808) 768-8000 • FAX: (808) 768-6041
DEPT. WEB SITE: www.honoluluodpp.org • CITY WEB SITE: www.honolulu.gov

KIRK CALDWELL
MAYOR



KATHY K. SOKUGAWA
ACTING DIRECTOR

TIMOTHY F. T. HIU
DEPUTY DIRECTOR

EUGENE H. TAKAHASHI
DEPUTY DIRECTOR

October 8, 2020

2020/SUP-6 (ry)
1907518

MEMORANDUM

TO: City, State, and Federal Agencies

FROM: Raymond Young, Acting Branch Chief
Community Planning Branch

A handwritten signature in black ink, appearing to read "Ray Young", is written over the name "Raymond Young" in the "FROM:" field.

SUBJECT: Special Use Permit Application No. 2020/SUP-6
West Oahu Solar Plus Storage Project
Tax Map Key 9-2-002: Portion 007, Honouliuli, Ewa, Oahu

We request your review and comments on the subject Special Use Permit (SUP) application to establish a 12.5-megawatt photo-voltaic energy generation system and accessory 50-megawatt-hour battery storage system, and ancillary support facilities. The energy generated will be transmitted to the Hawaiian Electric Company's energy grid to assist the State of Hawaii meet its goal of 100 percent energy generation by renewable sources.

We have enclosed a summary description and location map of the project. The complete SUP application, which includes the Final Environmental Assessment, can be downloaded here: <https://bit.ly/32ed4Jp>.

We would appreciate your agency's written reply by **November 9, 2020**. Please refer to our file number **2020/SUP-6** in your response.

Should you have any questions, please contact me at rcsyoung@honolulu.gov.


RY:ah

Enclosure

DEPARTMENT OF PLANNING AND PERMITTING
CITY AND COUNTY OF HONOLULU

650 SOUTH KING STREET, 7TH FLOOR • HONOLULU, HAWAII 96813
PHONE: (808) 768-8000 • FAX: (808) 768-6041
DEPT. WEB SITE: www.honolulu.gov • CITY WEB SITE: www.honolulu.gov

KIRK CALDWELL
MAYOR



KATHY K. SOKUGAWA
ACTING DIRECTOR

TIMOTHY F. T. HIU
DEPUTY DIRECTOR


EUGENE H. TAKAHASHI
DEPUTY DIRECTOR

October 8, 2020

2020/SUP-6 (ry)

MEMORANDUM

TO: Community Organizations, Elected Officials,
and Other Interested Parties

FROM: Raymond Young, Acting Branch Chief 
Community Planning Branch

SUBJECT: Special Use Permit Application No. 2020/SUP-6
West Oahu Solar Plus Storage Project
Tax Map Key 9-2-002: Portion 007, Honouliuli, Ewa, Oahu

We request your review and comments on the subject Special Use Permit (SUP) application to establish a 12.5-megawatt photo-voltaic energy generation system and accessory 50-mega-watt-hour battery storage system, and ancillary support facilities. The energy generated will be transmitted to the Hawaiian Electric Company's energy grid to assist the State of Hawaii meet its goal of 100 percent energy generation by renewable sources.

We have enclosed a summary description and location map of the project. The complete SUP application, which includes the Final Environmental Assessment, can be downloaded here: <https://bit.ly/32ed4Jp>.

We would appreciate your agency's written reply by **November 9, 2020**. Please refer to our file number **2020/SUP-6** in your response.

Should you have any questions, please contact me at rcsyounghonolulu.gov.


RY:ah

Enclosure

DEPARTMENT OF PLANNING AND PERMITTING
CITY AND COUNTY OF HONOLULU

650 SOUTH KING STREET, 7TH FLOOR • HONOLULU, HAWAII 96813
PHONE: (808) 768-8000 • FAX: (808) 768-6041
DEPT. WEB SITE: www.honolulu.gov • CITY WEB SITE: www.honolulu.gov

KIRK CALDWELL
MAYOR



KATHY K. SOKUGAWA
ACTING DIRECTOR

TIMOTHY F. T. HIU
DEPUTY DIRECTOR

EUGENE H. TAKAHASHI
DEPUTY DIRECTOR

October 8, 2020

2020/SUP-6 (ry)

Mr. Jack Legal, Chair
and Board Members
Makakilo/Kapolei/Honokai Hale
Neighborhood Board No. 34
925 Dillingham Boulevard, Suite 160
Honolulu, Hawaii 96817

Dear Chair Legal and Board Members:

SUBJECT: Special Use Permit Application No. 2020/SUP-6
West Oahu Solar Plus Storage Project
Tax Map Key 9-2-002: Portion 007, Honouliuli, Ewa, Oahu

We request your review and comments on the subject Special Use Permit (SUP) application to establish a 12.5-megawatt photo-voltaic energy generation system and accessory 50-mega-watt-hour battery storage system, and ancillary support facilities on land owned by the University of Hawaii. The energy generated will be transmitted to the Hawaiian Electric Company's energy grid to assist the State of Hawaii meet its goal of 100 percent energy generation by renewable sources.

We have enclosed a summary description and location map of the project. The complete SUP application, which includes the Final Environmental Assessment, can be downloaded here: <https://bit.ly/32ed4Jp>.

We would appreciate your agency's written reply by **November 23, 2020**. Please refer to our file number **2020/SUP-6** in your response.

Should you have any questions, please contact me at rcsyong@honolulu.gov.

Very truly yours,

A handwritten signature in black ink, appearing to read "Ray Young for".

Raymond Young, Acting Chief
Community Planning Branch


RY:ah

Enclosure

DEPARTMENT OF PLANNING AND PERMITTING
CITY AND COUNTY OF HONOLULU

650 SOUTH KING STREET, 7TH FLOOR • HONOLULU, HAWAII 96813
PHONE: (808) 768-8000 • FAX: (808) 768-6041
DEPT. WEB SITE: www.honoluluodpp.org • CITY WEB SITE: www.honolulu.gov

KIRK CALDWELL
MAYOR



KATHY K. SOKUGAWA
ACTING DIRECTOR

TIMOTHY F. T. HIU
DEPUTY DIRECTOR

EUGENE H. TAKAHASHI
DEPUTY DIRECTOR

October 8, 2020

2020/SUP-6 (ry)

Mr. Mitchell Tynanes, Chair
and Board Members
Ewa Neighborhood Board No. 23
925 Dillingham Boulevard, Suite 160
Honolulu, Hawaii 96817

Dear Chair Tynanes and Board Members:

SUBJECT: Special Use Permit Application No. 2020/SUP-6
West Oahu Solar Plus Storage Project
Tax Map Key 9-2-002: Portion 007, Honouliuli, Ewa, Oahu


We request your review and comments on the subject Special Use Permit (SUP) application to establish a 12.5-megawatt photo-voltaic energy generation system and accessory 50-mega-watt-hour battery storage system, and ancillary support facilities on land owned by the University of Hawaii. The energy generated will be transmitted to the Hawaiian Electric Company's energy grid to assist the State of Hawaii meet its goal of 100 percent energy generation by renewable sources.

We have enclosed a summary description and location map of the project. The complete SUP application, which includes the Final Environmental Assessment, can be downloaded here: <https://bit.ly/32ed4Jp>.

We would appreciate your agency's written reply by **November 23, 2020**. Please refer to our file number **2020/SUP-6** in your response.

Should you have any questions, please contact me at rcsyounghonolulu.gov.

Very truly yours,


Raymond Young, Acting Chief
Community Planning Branch

RY:ah

Enclosure