

DEPARTMENT OF PLANNING & PERMITTING

Planning Division  
City & County of Honolulu



Review for Compliance and Stored With File

R Young

BRANCH / STAFF PLANNER

DPP File No. 2020/SUP-6

**ENVIRONMENTAL CHECKLIST Part I**

<b>1</b>	<b>ENVIRONMENTAL IMPACT STATEMENT (EIS)/ENVIRONMENTAL ASSESSMENT (EA) COMPLIANCE</b>	
<b>APPLICABILITY:</b>	<p><b>Chapter 343, Hawaii Revised Statutes (HRS)</b></p> <p><input type="checkbox"/> DOES NOT APPLY, Attach DPP letter of determination if letter of determination has been issued.</p> <p><input type="checkbox"/> APPLIES AS CHECKED</p> <ul style="list-style-type: none"> <li><input type="radio"/> USE OF STATE/COUNTY LANDS/FUNDS (other than for feasibility studies or for land purchase)</li> <li><input type="radio"/> USE OF STATE CONSERVATION LANDS</li> <li><input type="radio"/> USE WITHIN HISTORIC SITES (State or National Register)</li> <li><input type="radio"/> USE WITHIN WAIKIKI SPECIAL DISTRICT</li> <li><input type="radio"/> SIGNIFICANT ZONE CHANGE (within the eight Development Plan areas as specified in each plan) due to one of the following:             <ul style="list-style-type: none"> <li><input type="checkbox"/> Acreage greater than _____ to any district except preservation or agricultural district</li> <li><input type="checkbox"/> Acreage greater than _____ to a residential or country zoning district</li> <li><input type="checkbox"/> Acreage greater than _____ to an apartment, resort, commercial, industrial or mixed use zoning district</li> <li><input type="checkbox"/> A change in zoning of 10 or more acres to a low-density residential district from a less-intensive zoning district (PUC)</li> <li><input type="checkbox"/> A change in zoning of two or more acres to a medium or high density residential (multi-family or apartment district) from a less-intensive zoning district (PUC)</li> <li><input type="checkbox"/> A development which would have a major social, environmental, or policy impact or major cumulative impacts due to a series of applications in the same area</li> </ul> </li> <li><input type="radio"/> USE WITHIN SHORELINE SETBACK AREA</li> <li><input type="radio"/> NEW OR MODIFICATION OF HELICOPTER FACILITY (refer to Ch. 343-2 and 343--5(a)(8), HRS)</li> <li><input type="radio"/> WASTEWATER TREATMENT (except individual wastewater systems or wastewater treatment units serving fewer than fifty single-family dwellings or the equivalent)</li> <li><input type="radio"/> WASTE-TO-ENERGY FACILITY</li> <li><input type="radio"/> LANDFILL</li> <li><input type="radio"/> OIL REFINERY</li> <li><input type="radio"/> POWER-GENERATING FACILITY (fossil-fueled w/ output exceeding 5 megawatts; refer to Ch. 343-2, HRS)</li> </ul>	<p><b>DETERMINATION:</b></p> <p><b>EXEMPTION (Pursuant to Chapter 343, HRS):</b></p> <p><input type="checkbox"/> EXEMPT (Class/Section No. _____) By Principal or Originating Accepting Agency:</p> <ul style="list-style-type: none"> <li><input type="radio"/> DPP</li> <li><input type="radio"/> Other: ( _____ ) (Accepting Authority)</li> </ul> <p>If DPP is an Additional Accepting Agency, then:</p> <p><input type="checkbox"/> EXEMPT (Class/Section No. _____)</p> <p><input type="checkbox"/> <b>NOT</b> EXEMPT</p> <p><b>FONSI or EIS:</b></p> <p><input checked="" type="checkbox"/> Date Finding of No Significant Impact published in OEQC Bulletin: <u>July 8, 2020</u></p> <p><input type="checkbox"/> Date EIS Acceptance published in OEQC Bulletin: _____</p>
<b>2</b>	<b>SPECIAL MANAGEMENT AREA OR SHORELINE SETBACK ORDINANCE (Chapters 25 or 23, ROH) &amp; RULES COMPLIANCE (If checked, provide copy of this form to LUPD and consult with supervisor on permitting sequence)</b>	
<b>SPECIAL MANAGEMENT AREA (CHAPTER 25, REVISED ORDINANCES OF HONOLULU)</b>	<b>SHORELINE SETBACK (CHAPTER 23, REVISED ORDINANCES OF HONOLULU)</b>	
<input type="checkbox"/> APPLIES (Site <b>IS</b> Within the SMA)	<input type="checkbox"/> APPLIES (Site <b>IS</b> Within or in Close Proximity to the Shoreline Setback)	
<b>3</b>	<b>LIST OTHER DPP PERMITS/APPROVALS REQUIRED:</b>	



Planning Division
City & County of Honolulu



BRANCH / STAFF PLANNER

DPP File No. \_\_\_\_\_

ENVIRONMENTAL CHECKLIST Part II

1 SUPPLEMENTAL EIS/EA COMPLIANCE (Hawaii Administrative Rules Section 11-200-26)

APPLICABILITY:
Step 1:
DOES NOT APPLY:
Not Subject to Supplemental EIS/EA Requirements
Exempt Action (See environmental checklist of prior permit record)
Involves an Entirely New Action (New EA/EIS-Complete Environmental Compliance Checklist Part I)
No Substantive Change or No Significant Effect (Complete DETERMINATION column)
Step 3:
APPLIES, Must Prepare a Supplemental:
EA
EIS
Pursuant to:
Chapter 343, HRS
Chapter 25, ROH (If checked, provide copy of this form to LUPD and consult with supervisor on permitting sequence)

DETERMINATION:
Step 2:
The Proposed Action Involves a Substantive Change(s) in Size, Scope, Intensity, Use, Location, Timing:
No
Yes; specifically:
If YES, the Proposed Action Involves a Significant Effect(s):
No
Yes; specifically:
If YES to any one of the above, proceed to Step 3.

2 COMPLETE FOR SUPPLEMENTAL FONSI/EIS WHEN STEP 3 ABOVE APPLIES

Date Notice Requiring Supplemental Document Published in OEQC Bulletin:
Date FONSI for Supplemental Document Published in OEQC Bulletin:
Date Notice of Acceptance of Supplemental EIS Published in OEQC Bulletin:

3 BACKGROUND INFORMATION ON PRIOR EA/EIS COMPLIANCE

FONSI/EIS Published in OEQC Bulletin on:
SUPPLEMENTAL FONSI/EIS published in OEQC Bulletin on:
EXEMPTIONS CITED (Class/Section No. )
OTHER PERTINENT INFO:

# Tax Map Key Report

TMK: 92002007 POID:

## Object Edit

Type: Tax Map Key  
Display Format: TMK 9-2-002:007 [37505160 sq ft.] 861 ac. POID= 10/02/2009 to Current  
TAXPIN = 483532

## Details When Not Current

TMK: 92002007  
Area (sq ft): 37505160  
Historical TMK  
Sequence:  
Area (acres): 861  
Lot Number:  
Comments:  
Comments 2:  
Comments 3:  
HouseNumberPrefix:  
Ohana:  
Primary Address:

## Details

TMK: 92002007  
Area (sq ft): 37505160  
Historical TMK  
Sequence:  
Area (acres): 861  
Lot Number:  
Comments:  
Comments 2:  
Comments 3:  
Ohana:  
HouseNumberPrefix:  
City:  
POID:  
Tax Pin: 483532  
Parcel Status: Tax Only  
Primary Address:  
SDE Error Supressor: No Errors

TMK: 92002007 POID:

## Grid Related Objects

Relationship POI:

-



TMK: \*483254

TMK: \*491062

POID: 483254

POID: 491062

Tax Pin:

Tax Pin:

## Addresses

## Warnings

## Parcel Info

Lot Restriction (SDE): Lot Restriction: None

Slide Area (SDE): Slide Area: None

Street Setback (SDE): Street Setback: NONE

:

## Details

SDE Error Suppressor: No Errors

## Parcel Info (Hist)

Lot Restriction: Lot Restriction: None

## Jobs

associated with 059422334-002 - (App notified to p/u tracing) 2017-02-23CEB 2017/CP-34 University of Hawaii West Oahu Reservoir Stockpile (Plans Prepared in Response to Notice of Violation 2017/NOV-01-11)

View Name

Type TMK on Plan Review (Utility)

## TMK: 92002007 POID:

associated with 2009/CP-114 - (App notified to p/u tracing) 2009-06-23UH - West Oahu Off-Site 440' Water Improvements 2.5 M.G. Reservoir, Honouliuli, Ewa  
View Name  
Type TMK on Construction Plan Review

associated with 2009/CP-89 - (App notified to p/u tracing) 2009-05-04Off-Site 440' Water Improvements (440' N) --Construction Access and Cut-Off Trenches for UH West Oahu  
View Name  
Type TMK on Construction Plan Review

associated with 2010/IBP04399 (POSSE BP subjob created) 2010-05-07[TMK: 92002007] University of Hawaii-West Oahu - Building Permit  
View Name InternetBPtoTMK  
Type Internet Building P associated with Tax Map Key

associated with 2010/SUB-79 - (Approval letter mailed) 2010-04-14EASE / Ewa--North-South Rd. Interchange (440' Water Reservoir) / TMK: 9-2-002: 001 & 007  
View Name TMKOnSubdivision  
Type TMK On Subdivision

associated with 2011/SUB-34 - (Approval letter mailed) 2011-02-23SUB / Ewa--North South Road (Kualakai Parkway) Interchange / TMK: 9-1-18: por. 01, 04, 05 & 9-2-002: 06 & 07  
View Name TMKOnSubdivision  
Type TMK On Subdivision

associated with 2012/SN-4 - (Street name form prepared) 2012-05-24North-South Road (DOT) - Kapolei Parkway to H-1 Interstate  
View Name  
Type TMK on street name review

associated with 2017/CP-34 - (Revision required) 2017-02-23(CONTROL PRINTS) University of Hawaii West Oahu - Reservoir Stockpile Plan  
View Name  
Type TMK on Construction Plan Review

associated with GP2010-06-0305 - (Permit continued) 2010-06-09CEB 2009/CP-114 UH - West Oahu Off-site 440' Water Improvements, 2.5 M.G. Reservoir  
View Name GradingPermitTMKs  
Type GradingPermitTMK

associated with GP2010-07-0371 - (Permit continued) 2010-07-09CEB 2009/CP-89 UH West Oahu Off-Site 440' Water Improvements (440N)  
View Name GradingPermitTMKs  
Type GradingPermitTMK


associated with GP2011-06-0342 - (Permit continued) 2011-06-27CEB 2009/CP-114 UH - West Oahu Off-site 440' Water Improvements, 2.5 M.G. Reservoir  
View Name GradingPermitTMKs  
Type GradingPermitTMK

associated with GP2011-08-0427 - (Distribution made) 2011-08-02CEB 2009/CP-89 UH West Oahu Off-Site 440' Water Improvements (440N)

## TMK: 92002007 POID:

View Name	GradingPermitTMKs
Type	GradingPermitTMK
associated with	GP2012-07-0346 - (No surety to be released) 2012-07-11CEB 2009/CP-114 UH - West Oahu Off-site 440' Water Improvements, 2.5 M.G. Reservoir
View Name	GradingPermitTMKs
Type	GradingPermitTMK
associated with	GP2012-08-0453 - (Job closed) 2012-08-30CEB 2009/CP-89 UH West Oahu Off-Site 440' Water Improvements (440N)
View Name	GradingPermitTMKs
Type	GradingPermitTMK
associated with	GP2017-04-0168 - (No surety to be released) 2017-04-07CEB 2017/CP-34 University of Hawaii West Oahu Reservoir Stockpile (Plans Prepared in Response to Notice of Violation 2017/NOV-01-11)
View Name	GradingPermitTMKs
Type	GradingPermitTMK
associated with	GP2018-04-0186 - (Distribution made) 2018-04-27CEB 2017/CP-34 University of Hawaii West Oahu Reservoir Stockpile (Plans Prepared in Response to Notice of Violation 2017/NOV-01-11)
View Name	GradingPermitTMKs
Type	GradingPermitTMK
associated with	GP2019-06-0239 - (Distribution made) 2019-06-10CEB 2017/CP-34 University of Hawaii West Oahu Reservoir Stockpile (Plans Prepared in Response to Notice of Violation 2017/NOV-01-11)
View Name	GradingPermitTMKs
Type	GradingPermitTMK
associated with	GP2020-06-0228 - (Distribution made) 2020-06-19CEB 2017/CP-34 University of Hawaii West Oahu Reservoir Stockpile (Plans Prepared in Response to Notice of Violation 2017/NOV-01-11)
View Name	GradingPermitTMKs
Type	GradingPermitTMK
has	2010/ELOG-115 (Correspondence filed) 2010-01-21Waiver application, from AG-1 height standard [for2 reservoirs] for University of Hawaii - West Oahu, Honouliuli (East Kapolei), TMK 9-2-2: 7
View Name	
Type	Tax Map Key of the correspondence
has	2010/W-2 (Exemption (not required) letter mailed) 2010-01-25Waiver, from AG-1 height standard [for2 reservoirs] for University of Hawaii - West Oahu, Honouliuli (East Kapolei), TMK 9-2-2: 7
View Name	
Type	Tax Map Key for Waiver job
has	2011/ELOG-1183 (Correspondence filed) 2011-05-25GP2010-06-0350 & GP2010-07-0371
View Name	
Type	Tax Map Key of the correspondence

## TMK: 92002007 POID:

has	2013/ELOG-495 (Mail opened) 2013-03-12Letter from University of Hawaii West Oahu requesting an Extension of Kualakai Parkway for the purpose of addressing.
View Name	
Type	Tax Map Key of the correspondence
 has	2014/NOV-01-032 (NOV File Closed) 2014-01-09SD CEB 2009/CP-114 UH - West Oahu Off-site 440' Water Improvements, 2.5 M.G. Reservoir
View Name	r_NOVtoTMK
Type	NOV to TMK
has	2015/CUP-64 (Rejection letter mailed) 2015-09-18CUPm for VOICESTREAM PCS II CORPORATION (dba T-Mobile West LLC) utility installation, northwest of intersection of H-1 Freeway and Kualakai Parkway, Honouliuli, TMK 9-2-2: (portion of) 7
View Name	
Type	TMK on Conditional Use Permit Minor
has	2015/ELOG-1985 (Correspondence filed) 2015-09-18CUPm and Waiver applications for VOICESTREAM PCS II CORPORATION (dba T-Mobile West LLC) utility installation, northwest of intersection of H-1 Freeway and Kualakai Parkway, Honouliuli/Kapolei, TMK 9-2-2: (portion of) 7 [Check Nos. 8526 & 8528 (two \$200 application review fees) and 8527 & 8529 (two \$400.00 permit processing fees)]
View Name	
Type	Tax Map Key of the correspondence
has	2015/ELOG-2565 (Correspondence filed) 2015-12-03Zoning Inquiry - T-Mobile - UH West Oahu - Monopole - Section 106 NHPA - Kapolei
View Name	
Type	Tax Map Key of the correspondence
has	2015/W-38 (Rejection letter mailed) 2015-09-18Waiver for VOICESTREAM PCS II CORPORATION (dba T-Mobile West LLC) utility installation, northwest of intersection of H-1 Freeway and Kualakai Parkway, Honouliuli, TMK 9-2-2: (portion of) 7
View Name	
Type	Tax Map Key for Waiver job
has	2017/ELOG-476 (Correspondence filed) 2017-03-01NOV extension request 2017/NOV-01-115 & 131
View Name	
Type	Tax Map Key of the correspondence
has	2017/NOV-01-115 (NOV File Closed) 2017-01-20SD CEB 2009/CP-114 UH - West Oahu Off-site 440' Water Improvements, 2.5 M.G. Reservoir
View Name	r_NOVtoTMK
Type	NOV to TMK
has	2017/NOV-01-131 (NOV File Closed) 2017-01-24SD CEB 2009/CP-114 UH - West Oahu Off-site 440' Water Improvements, 2.5 M.G. Reservoir
View Name	r_NOVtoTMK
Type	NOV to TMK
has	2019/ELOG-1657 (Correspondence filed) 2019-08-27Ltr from AES West Oahu Solar Plus Storage Project, 'Ewa District, Oahu; Pre-Assessment Consultation for HRS chapter 343 Environ Assess



## TMK: 92002007 POID:

View Name  
Type Tax Map Key of the correspondence  
has 2019/ELOG-868 (Correspondence filed) 2019-05-07AES West Oahu Solar Plus Storage Project - Request for confirmation of Land Use and Zoning Permitting requirements from AES / Nick Molinari  
View Name  
Type Tax Map Key of the correspondence  
has 2020/ELOG-1323 (Correspondence filed) 2020-07-10Letter from AES, re: Final Environmental Assessment and Finding of No Significant Impact for the West Oahu Solar Plus Storage Project, Ewa District  
View Name  
Type Tax Map Key of the correspondence  
has 2020/ELOG-664 (Mail opened) 2020-04-09Letter from AES, re: Public Review of the HRS Chapter 343 Draft Environmental Assessment for the West Oahu Solar Plus Storage Project, Ewa District  
View Name  
Type Tax Map Key of the correspondence  
has 2020/ELOG-74 (Correspondence filed) 2020-01-13Planning Soutions - AT&T Tower Installation Project -KapoleiRequest for information  
View Name  
Type Tax Map Key of the correspondence  
has 2020/ELOG-741 (Mail opened) 2020-04-17Letter from Curt Otaguro, Department of Accounting and General Services, re: Public Review of the HRS 343 Draft Environmental AssessmentWest Oahu Solar Plus Storage ProjectEwa District, Oahu, Hawaii  
View Name  
Type Tax Map Key of the correspondence  
has 2020/ELOG-886 (Correspondence filed) 2020-05-12C&C - DTS - Comments on West Oahu Solar Plus Storage Project, Ewa District, Oahu  
View Name  
Type Tax Map Key of the correspondence  
has 2020/ELOG-890 (Correspondence filed) 2020-05-12St of HI - DOT - comments on DEA AES West Oahu Solar Plus Storage Project Ewa, Hawai  
View Name  
Type Tax Map Key of the correspondence  
has GISDM-10131 - (Job closed) 2012-06-20North-South Road (DOT) - Kapolei Parkway to H-1 Interstate  
View Name GISDataMaint  
Type TMK On GIS Data Maintenance Job  
has GISDM-7782 - (Job closed) 2011-04-06SUB / Ewa--North South Road (Kualakai Parkway) Interchange / TMK: 9-1-18: por. 01, 04, 05 & 9-2-002: 06 & 07  
View Name GISDataMaint  
Type TMK On GIS Data Maintenance Job

## TMK: 92002007 POID:

has	GISDM-9123 - (Job closed) 2011-12-13EASE / Ewa--North-South Rd. Interchange (440' Water Reservoir) / TMK: 9-2-002: 001 & 007
View Name	GISDataMaint
Type	TMK On GIS Data Maintenance Job
has	GISWR-9973 (Work Request complete) 2012-05-24North-South Road - Farrington Highway to H-1 Interstate / Name change
TMK Portion Affected:	
View Name	
Type	Tax Map Key on Mapping Requests
have	2019/ED-7 (File closed) 2019-09-06AES West Oahu Solar Plus Storage Project, Pre-Assessment Consultation
View Name	
Type	TMK on Environmental Assessment
have	2020/ED-4 (Approval letter mailed (FONSI)) 2020-03-18Ewa, Honouliuli, West Oahu Solar Plus Storage Project
View Name	
Type	TMK on Environmental Assessment
have	2020/SUP-6 - (Acceptance (and Notification) prepared) 2020-04-13Ewa, Makakilo, AES West Oahu Solar LLC for a 12.5 MW PV project and 50 MW battery storage with lands made available for compatible ag (bees and cattle)Revise SUP application, as a result of staff comments, received on 1 Sep 2020.
View Name	
Type	TMK on Special Use Permit

## Notes

## Documents

associated with	: No.1723610 r 1 - 10-JUN-19 - CHRISTOPHER SAKO[Scanned document] DLNR LETTER - HIL00109 - NO HISTORIC PROPERTIES AFFECTED
View Name	r_ElecDocOnTMK
Type	TMK on document relationship
associated with	: No.912087 r 1 - 09-FEB-12 - SHAWNNEEL HIGA[] Approved map 2 of 2 for Ewa--North South Road (Kualakai Parkway) Interchange
View Name	r_ElecDocOnTMK
Type	TMK on document relationship
associated with	: No.912088 r 1 - 09-FEB-12 - SHAWNNEEL HIGA[] Approved map 1 of 2 Ewa--North South Road (Kualakai Parkway) Interchange
View Name	r_ElecDocOnTMK
Type	TMK on document relationship
associated with	Correspondence File: No.1307561 r 1 - 09-DEC-15 - LORINDA FALEAFINE[Scanned document] ZONING VERIFICATION-NHPA SECTION LOG-T-MOBILE WEST

## TMK: 92002007 POID:



View Name	WIRELESS FACILITY-KAPOLEI r_ElecDocOnTMK
Type	TMK on document relationship
associated with	Correspondence File: No.1752118 r 1 - 28-AUG-19 - Nick Molinari[Scanned document] AES West Oahu Solar Plus Pre-Assessment Consultation for HRS Chapter 343 Environmental Assessment.
View Name	r_ElecDocOnTMK
Type	TMK on document relationship
associated with	Correspondence File: No.1828603 r 1 - 11-MAR-20 - CHRISTI KELLER[Scanned document] Comment Ltr re ATT Tower Kualakai Pkwy
View Name	r_ElecDocOnTMK
Type	TMK on document relationship
associated with	Correspondence File: No.1850100 r 1 - 12-MAY-20 - Wes Fryszacki[Scanned document] C&C - DTS - Comments on West Oahu Solar Plus Storage Project, Ewa District, Oahu
View Name	r_ElecDocOnTMK
Type	TMK on document relationship
associated with	Correspondence File: No.1850399 r 1 - 12-MAY-20 - Jade T. Butay[Scanned document] ST of Hi - DOT - comments on DEA AES West Oahu Solar Plus Storage Project Ewa, Oahu, Hawaii
View Name	r_ElecDocOnTMK
Type	TMK on document relationship
associated with	Customer submittal: No.1287953 r 1 - 05-OCT-15 - KU'UIPO GAISON[Scanned document] Master Application. TMK : 9-2-002 :007
View Name	r_ElecDocOnTMK
Type	TMK on document relationship
associated with	General: No.898730 r 1 - 12-DEC-11 - SHAWNNEL HIGA[Scanned document] (Approved map) Ewa--North-South Road Interchange (440' Water Reservoir)
View Name	r_ElecDocOnTMK
Type	TMK on document relationship
associated with	General: No.918364 r 1 - 07-MAR-12 - SHAWNNEL HIGA[Scanned document] Ewa--North South Road (Kualakai Parkway) Interchange Corrected Final maps 2 of 2
View Name	r_ElecDocOnTMK
Type	TMK on document relationship
associated with	Permit File: No.1288803 r 1 - 07-OCT-15 - NANCY WASSMAN[Scanned document] Permit Files 2015/CUP-64 and 2015/W-38; [INCOMPLETE] applications for VOICESTREAM/T-MOBILE utility installation; northwest of intersection of H-1 Freeway and Kualakai Parkway, Honouliuli (Kapolei), TMK 9-2-2: (portion of) 7
View Name	r_ElecDocOnTMK
Type	TMK on document relationship

# TMK: 92002007 POID:

## Owners

Owner: Fee Owner: UNIVERSITY OF HAWAII Pct: TMK: 92002007 HPR: 0 Address: ,

## History

-  **supersedes** z\*\*\* NOT CURRENT \*\*\* TMK 9-2-002:001-94 [ sq ft.] 80.44 ac. POID= 70536  
11/27/2001 to 07/16/2009 TAXPIN = 70536
  - From Department
  - To Department
  - From Operator
  - To Operator
  - From Terminal
  - To Terminal
  - View Name TMKTMKXref
  - Type TMK TMK Xref
  
-  **supersedes** z\*\*\* NOT CURRENT \*\*\* TMK 9-2-002:007-99 [ sq ft.] 860.56 ac. POID= 70536  
11/27/2001 to 10/05/2009 TAXPIN = 70536
  - From Department
  - To Department
  - From Operator
  - To Operator
  - From Terminal
  - To Terminal
  - View Name TMKTMKXref
  - Type TMK TMK Xref

## Assessments

- Assessed: (Legal) TMK: 92002007 HPR: 0000 Seq: 0 Unit No: 0Tax Yr: 2021 Total Sq. Ft.: 0  
Total Acres: 860.56
- Assessed: (Summary) TMK: 92002007 HPR: 0000 Seq: 5Bldg. Value: 0 Land Value:  
40113400
- Assessed: TMK: 92002007 HPR: 0000 Seq: 6Bldg. Value: 0 Land Value: 40113400

## Structures

TMK: 92002007 POID:

## Facilities

## Separations

## Str Setbacks

Status:

Street 1.:

Setback 1:

Street 2:

Setback 2:

Radius 2:

Street 3:

Setback 3:

Radius 3:

Street 4:

Setback 4:

Radius 4:

Memo: