





**Figure 1.**

**Agricultural Productivity Ratings  
and Slope of Lands Proposed for  
Designation as Important  
Agricultural Lands, Island of Oahu**

-  Lands proposed for IAL designation,  
adopted by City Council, 2018
-  Lands rated as Land Study Bureau (LSB)  
A, B, or C or classed as Agricultural Lands  
of Importance to the State of Hawaii (ALISH)  
Prime, Unique, or Other
-  Lands with slope greater than 20 percent
-  Major roads



This map was produced by the Office of Planning (OP) for planning purposes. It should not be used for boundary interpretations or other spatial analysis beyond the limitations of the data. Information regarding compilation dates and accuracy of the data presented can be obtained from OP.

Sources:  
Lands proposed for IAL designation, Major roads, C&C of Honolulu; ALISH, LSB ratings, State Office of Planning; Percent Slope, USGS.

Map Name: 20210104-01-RE  
Map Date: 1/25/2021 4:42 PM