

STRATIGRAPHIC TRENCH 4 (ST-4)

Stratigraphic Trench 4 (ST-4) (420 x 90 x 130 cm) was located on an east/west axis (90°/270°). The surface of ST-4 contained sporadic sugar cane stalks, along with scattered grass patches and previously disturbed top soil. ST-4 contained one stratigraphic layer (Figure 12 and Figure 13).

Layer I (0-130 cmbs) consisted of dark reddish brown (5YR 3/4) dry, compacted silt and semi-plastic silty clay. No roots or stones were present within Layer I.

STRATIGRAPHIC TRENCH 5 (ST-5)

Stratigraphic Trench 5 (ST-5) (380 x 90 x 120 cm) was located on a southeast/northwest axis (132°/312°). The surface of ST-5 contained sporadic sugar cane, along with scattered grass patches and previously disturbed top soil. ST-5 contained one stratigraphic layer (Figure 14 and Figure 15).

Layer I (0-120 cmbs) consisted of dark reddish brown (5YR 3/4) compacted silt and semi-plastic silty clay. No roots or stones were present within Layer I.

STRATIGRAPHIC TRENCH 6 (ST-6)

Stratigraphic Trench 6 (ST-6) (390 x 90 x 120 cm) was located on a northeast/southwest axis (30°/210°). The surface of ST-6 contained sporadic sugar cane vegetation, along with scattered grass patches and previously disturbed top soil. ST-6 contained two stratigraphic layers (Figure 16 and Figure 17).


Layer I (0-75 cmbs) consisted of dark reddish brown (5YR 3/2) dry, compacted silt and semi-plastic silty clay. No roots or stones were present throughout Layer I. The lower boundary was gradual and wavy.

Layer II (75-120 cmbs) consisted of gray (5YR 5/1) wet plastic. Stones and bedrock were present throughout Layer II and terminated excavation.



Figure 12: Photographic View of Stratigraphic Trench 4 (ST-4). View to Northwest.

ST-4 PROFILE



METERS

KEY	
I	- LAYER I: DARK REDDISH BROWN (5 YR 3/4) CLAY

Figure 13: Stratigraphic Trench 4 (ST-4) Profile.


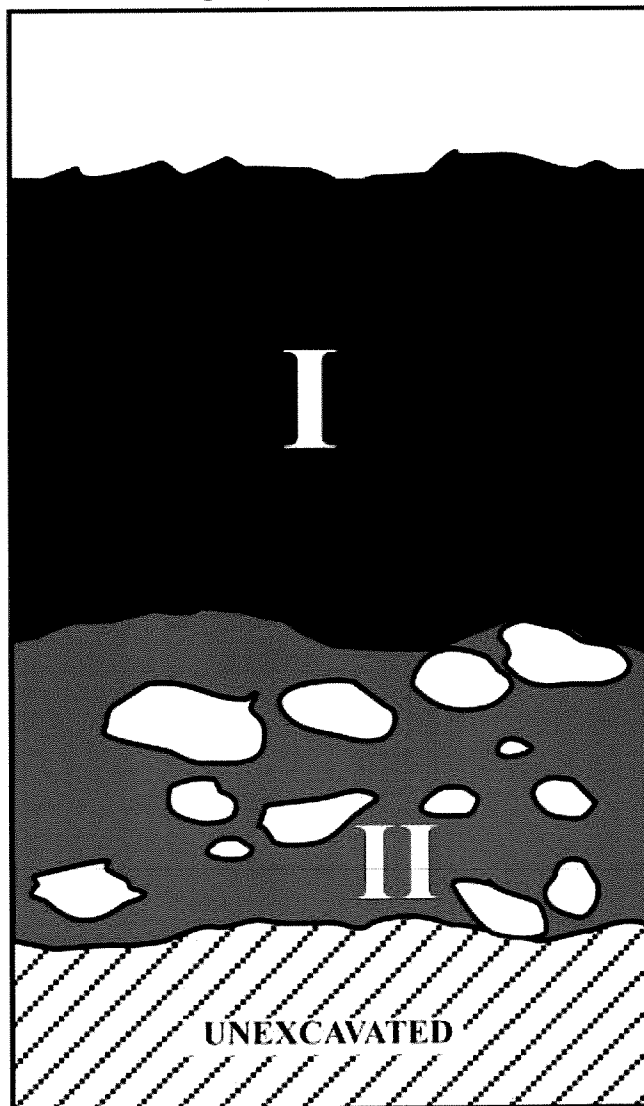


Figure 14: Photographic View of Stratigraphic Trench 5 (ST-5). View to Southwest.

ST-5 PROFILE



METERS


KEY	
I	- LAYER I: DARK REDDISH BROWN (5 YR 3/2)
II	- LAYER II: GRAY (5YR 5/1)

Figure 15: Stratigraphic Trench 5 (ST-5) Profile.



Figure 16: Photographic View of Stratigraphic Trench 6 (ST-6). View to East.

ST-6 PROFILE



METERS

KEY	
I	- LAYER I: DARK REDDISH BROWN (5 YR 3/2)
II	- LAYER II: GRAY (5YR 5/1)

Figure 17: Stratigraphic Trench 6 (ST-6) Profile.