








**WAIAWA SOLAR POWER, LLC CONCEPTUAL SITE PLAN**

July 19, 2019

**Legend**

-  Solar Farm Extent, ~200 acres
-  Utility Improvements Area (~ 2.5 acres)
-  KS Waiawa Property (SLUD- Urban, Docket A87-610)
-  Hydrologic Zone of Contribution (ZoC)
-  Archaeological Preservation Area
-  Gen-Tie Alignment
-  Access Route

Disclaimer: This Graphic has been prepared for general planning purposes only and should not be used for boundary interpretations or other spatial analysis.