







DATE: 6/13/2014

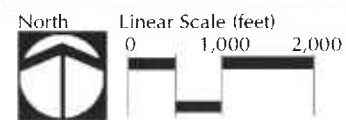
LEGEND

-  KS Waiawa Property (SLU Urban, Docket A87-610)
-  Photovoltaic Locations
-  Agricultural District
-  Rural District
-  Conservation District
-  Urban District

Source: SunEdison (2014), State Land Use Commission (2014)
 Disclaimer: This Graphic has been prepared for general planning purposes only and should not be used for boundary interpretations or other spatial analysis.

**KS Exhibit
 Phasing Plan**

**KAMEHAMEHA SCHOOLS WAIAWA
 MOTION TO AMEND**



Island of O'ahu

