## LEGEND:

- SEWER MANHOLE
- DRAIN MANHOLE
- AIR RELIEF VALVE MANHOLE
- CATCH BASIN
- FIRE HYDRANT
- W8" — WATERLINE W/ SIZE
- D24" — DRAINLINE W/ SIZE
- S8" — SEWERLINE W/ SIZE
- CLEAN-OUT-TO-GRADE
- SINGLE SERVICE WATER LATERAL
- DOUBLE SERVICE WATER LATERAL
- SINGLE SERVICE SEWER LATERAL
- EW8" — EXISTING WATERLINE W/SIZE
- ED24" — EXISTING DRAINLINE W/SIZE
- ES8" — EXISTING SEWERLINE W/SIZE
- ELECTRICAL CONDUIT LINE
- STREET LIGHT
- ELECTRICAL TRANSFORMER
- ELECTRICAL PULL BOX
- NO VEHICULAR ACCESS PERMITTED
- VEHICULAR ACCESS PERMITTED
- PROPOSED IMPROVEMENTS (BY OTHERS)




LOCATION MAP
SCALE: 1 IN. = 1000 FT.

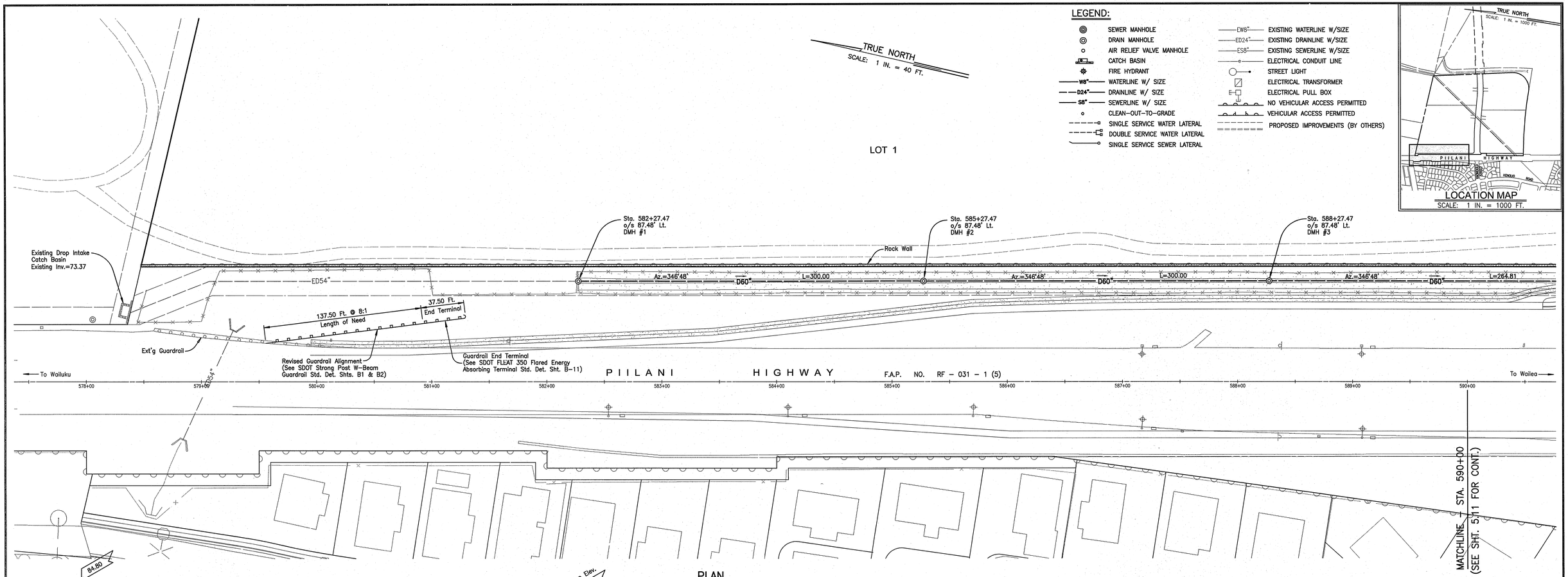


PLAN
Scale: 1 in. = 40 ft.

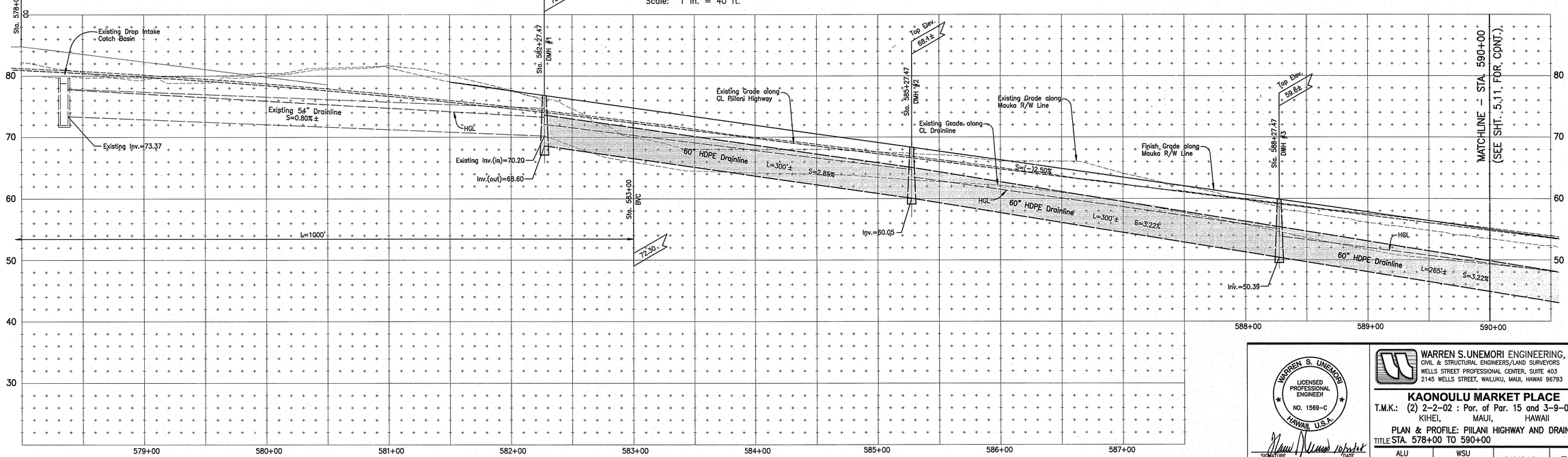


PROFILE – PIILANI HIGHWAY AND DRAINLINE
Scale: Horiz. 1" = 40'
Vert. 1" = 8'

| LETTER | DESCRIPTION | DATE |
|---|---|---|
| | | |

WARREN S. UNEMORI
LICENSED PROFESSIONAL ENGINEER
NO. 1569-C
HAWAII, U.S.A.

SIGNATURE DATE 10/10/18

THIS WORK WAS PREPARED BY ME OR UNDER MY SUPERVISION AND CONSTRUCTION OF THIS PROJECT WILL BE UNDER MY OBSERVATION "AS DEFINED IN SECTION 16-115-2 OF THE HAWAII ADMINISTRATIVE RULES FOR PROFESSIONAL ENGINEERS, ARCHITECTS, LAND SURVEYORS AND LANDSCAPE ARCHITECTS"


WARREN S. UNEMORI ENGINEERING, INC.
CIVIL & STRUCTURAL ENGINEERS/LAND SURVEYORS
WELLS STREET PROFESSIONAL CENTER, SUITE 403
2145 WELLS STREET, WAILUKU, MAUI, HAWAII 96793


**KAONOULU MARKET PLACE**

T.M.K.: (2) 2-2-02 : Por. of Par. 15 and 3-9-01 : 16
KIHEI, MAUI, HAWAII

PLAN & PROFILE: PIILANI HIGHWAY AND DRAINLINE

TITLE STA. 578+00 TO 590+00

| | | | |
|---|---|---|---|
| ALU | WSU | 0-1010.10 | 5.10 |
| DESIGNED BY | CHECKED BY | JOB NUMBER | SHEET |
| WIS | WSU | | |
| DRAWN BY | APPROVED BY | | OF SHEETS |
| SCALE 1 in. = 40 ft. | | 10-10-05 DATE | |

04010.10/dwg2004/conplans/pl-rd-dl-00.dwg

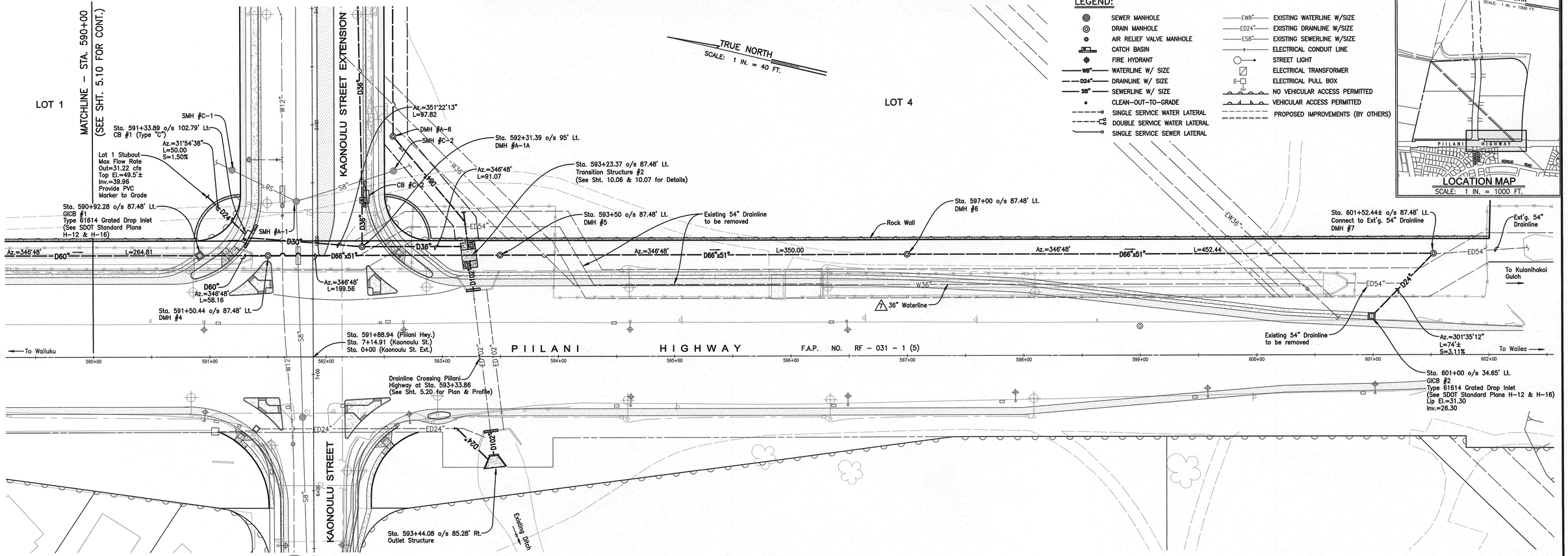


## PLAN

Scale: 1 in. = 40 ft.

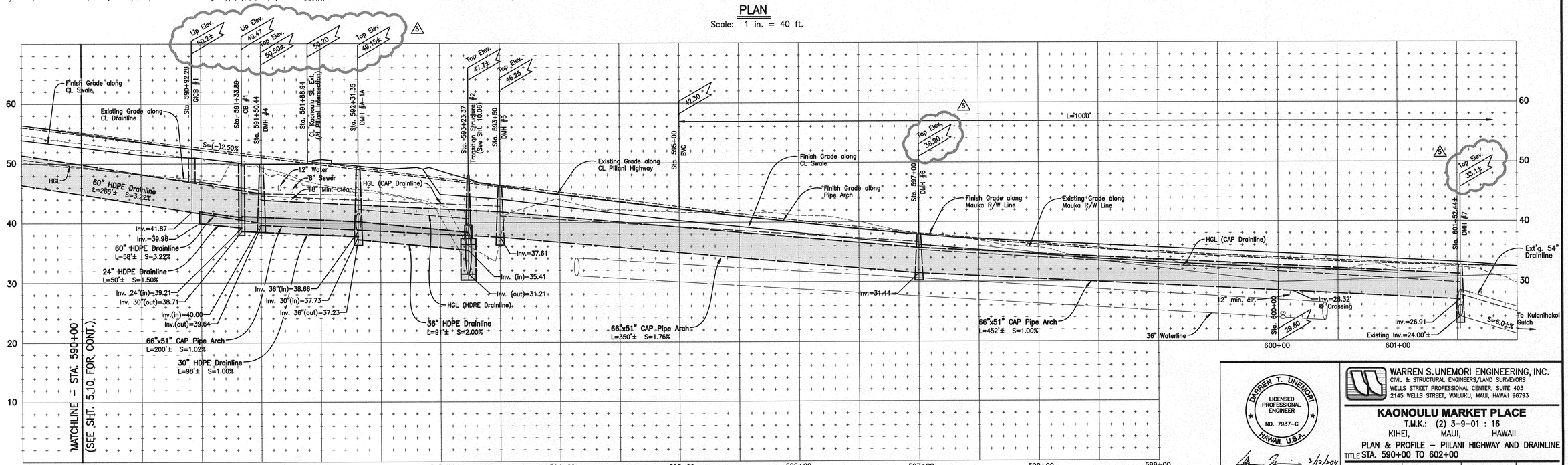


## PROFILE – PIILANI HIGHWAY AND DRAINLINE

Scale: Horiz. 1" = 40' Vert. 1" = 8'

| LETTER | DESCRIPTION | DATE |
|---|---|---|
| 5 | DMH & CB ELEVATIONS REVISED | 10/21/09 |
| 3 | ADDED 66" X 51" DRAINLINE | 10/22/08 |
| 7 | 36" WATERLINE RELOCATED TO KAONOULU STREET | 03/11/11 |

DARREN T. UNEMORI LICENSED PROFESSIONAL ENGINEER NO. 7937-C HAWAII, U.S.A.

SIGNATURE — DATE 3/12/04

THIS WORK WAS PREPARED BY ME OR UNDER MY SUPERVISION AND CONSTRUCTION OF THIS PROJECT WILL BE UNDER MY OBSERVATION "AS DEFINED IN SECTION 16-115-2 OF THE HAWAII ADMINISTRATIVE RULES FOR PROFESSIONAL ENGINEERS, ARCHITECTS, LAND SURVEYORS AND LANDSCAPE ARCHITECTS"


WARREN S. UNEMORI ENGINEERING, INC.
CIVIL & STRUCTURAL ENGINEERS/LAND SURVEYORS
WELLS STREET PROFESSIONAL CENTER, SUITE 403
2145 WELLS STREET, WAILUKU, MAUI, HAWAII 96793


# KAONOULU MARKET PLACE

T.M.K.: (2) 3-9-01 : 16

KIHEI, MAUI, HAWAII

TITLE PLAN & PROFILE – PIILANI HIGHWAY AND DRAINLINE STA. 590+00 TO 602+00

| | | | |
|---|---|---|---|
| DTU DESIGNED BY | DTU CHECKED BY | 04010.10 JOB NUMBER | 5.11 SHEET |
| WIS DRAWN BY | DTU APPROVED BY | 10-10-05 DATE | OF SHEETS |
| SCALE 1 in. = 40 ft. | | | |

V:\Projdata\04PROJ\04010.10\dwg2004\conplans\pl-rd-dr-00.dwg

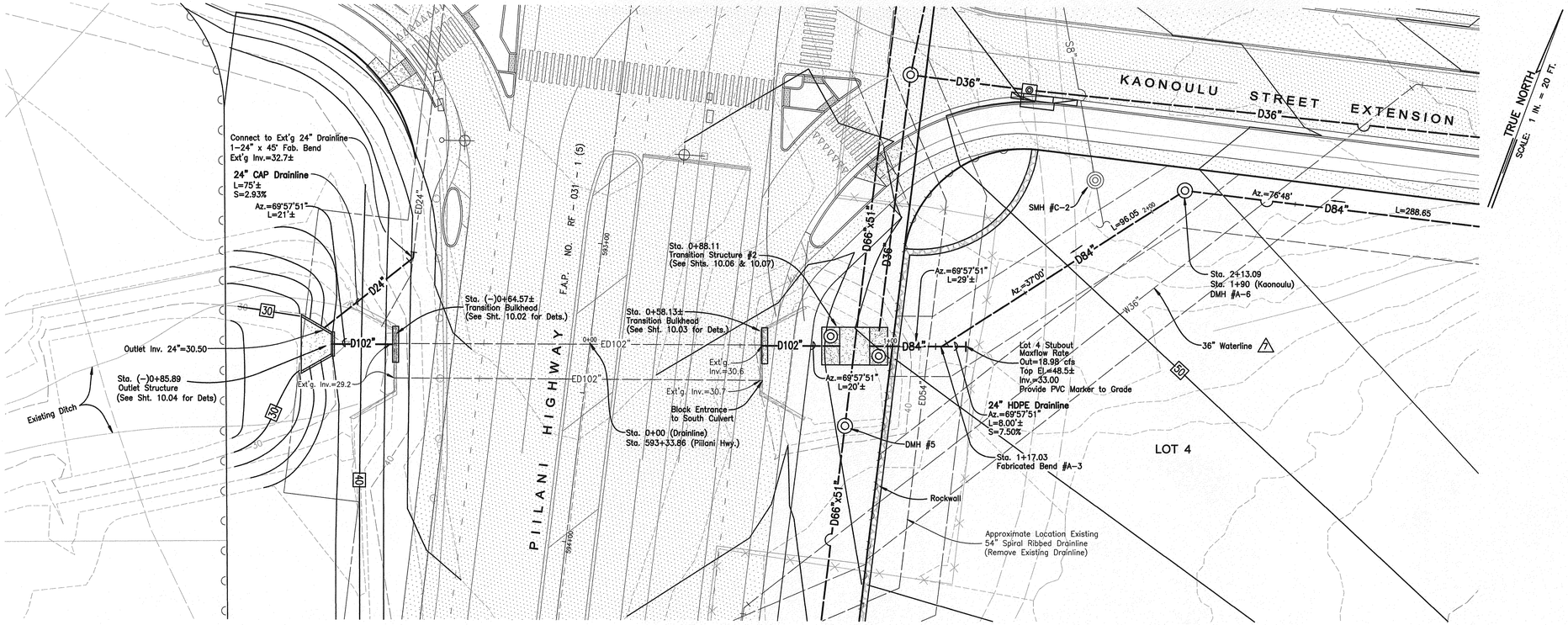


## PLAN

Scale: 1 in. = 20 ft.

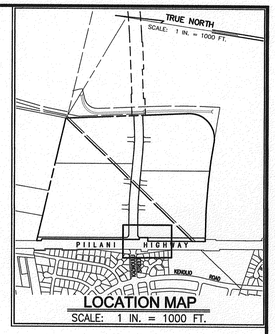


LOCATION MAP
SCALE: 1 IN. = 1000 FT.

## LEGEND:

- SEWER MANHOLE
- DRAIN MANHOLE
- AIR RELIEF VALVE MANHOLE
- CATCH BASIN
- FIRE HYDRANT
- W8" — WATERLINE W/ SIZE
- D24" — DRAINLINE W/ SIZE
- S8" — SEWERLINE W/ SIZE
- CLEAN-OUT-TO-GRADE
- SINGLE SERVICE WATER LATERAL
- DOUBLE SERVICE WATER LATERAL
- SINGLE SERVICE SEWER LATERAL
- EW8" — EXISTING WATERLINE W/SIZE
- ED24" — EXISTING DRAINLINE W/SIZE
- ES8" — EXISTING SEWERLINE W/SIZE
- ELECTRICAL CONDUIT LINE
- STREET LIGHT
- ELECTRICAL TRANSFORMER
- ELECTRICAL PULL BOX
- NO VEHICULAR ACCESS PERMITTED
- VEHICULAR ACCESS PERMITTED
- PROPOSED IMPROVEMENTS (BY OTHERS)

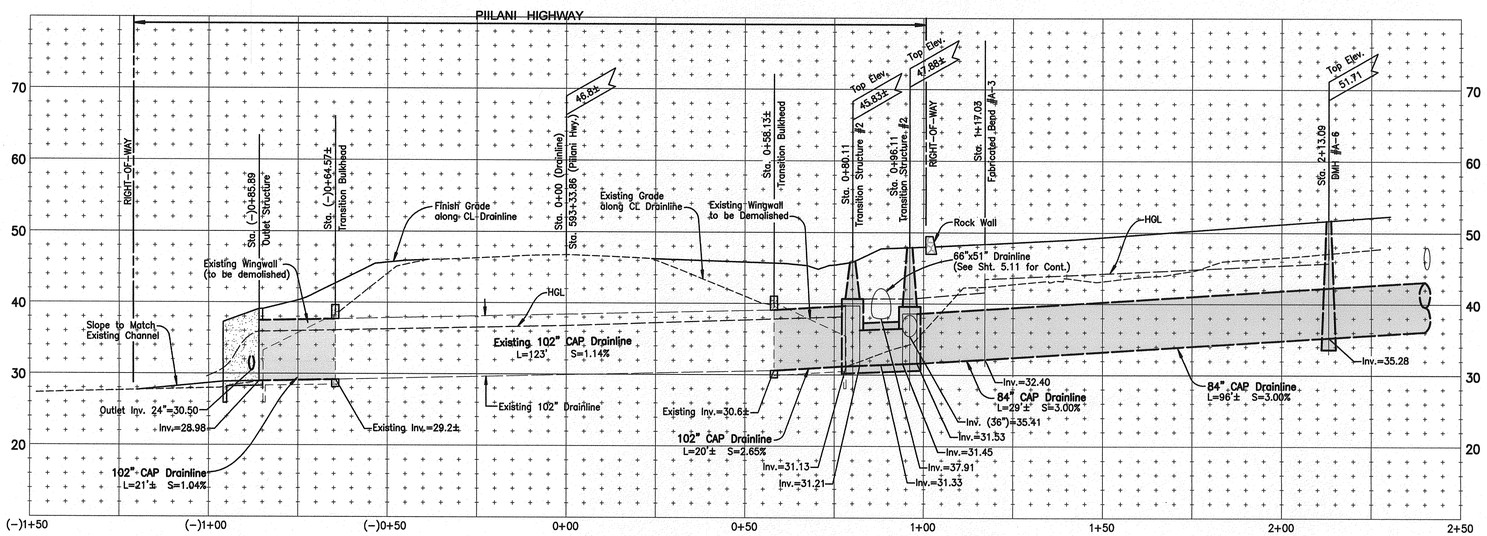


## PROFILE - 102" DRAINLINE CROSSING PIILANI HIGHWAY

Scale: Horiz. 1" = 20'
Vert. 1" = 10'

| LETTER | DESCRIPTION | DATE |
|---|---|---|
| 7 | 36" Waterline Relocated to Kaonoulu Street | 03/11/11 |
| 5 | Revised Hwy Crossing and Added Transition Structure | 10/22/08 |

DARREN T. UNEMORI
LICENSED PROFESSIONAL ENGINEER
NO. 7937-C
HAWAII, U.S.A.

SIGNATURE — DATE 3/17/2011

THIS WORK WAS PREPARED BY ME OR UNDER MY SUPERVISION AND CONSTRUCTION OF THIS PROJECT WILL BE UNDER MY OBSERVATION "AS DEFINED IN SECTION 16-115-2 OF THE HAWAII ADMINISTRATIVE RULES FOR PROFESSIONAL ENGINEERS, ARCHITECTS, LAND SURVEYORS AND LANDSCAPE ARCHITECTS"


WARREN S. UNEMORI ENGINEERING, INC.
CIVIL & STRUCTURAL ENGINEERS/LAND SURVEYORS
WELLS STREET PROFESSIONAL CENTER, SUITE 403
2145 WELLS STREET, WAILUKU, MAUI, HAWAII 96793


**KAONOULU MARKET PLACE**
T.M.K.: (2) 3-9-01 : 16
KIHEI, MAUI, HAWAII

PLAN & PROFILE - EXTENSION TO 102"

TITLE DRAINLINE CROSSING PIILANI HIGHWAY

| | | | |
|---|---|---|---|
| DTU | DTU | 04010.10 | 5.20 |
| DESIGNED BY | CHECKED BY | JOB NUMBER | SHEET |
| WIS | DTU | 10-10-05 | |
| DRAWN BY | APPROVED BY | DATE | OF SHEETS |

SCALE 1 in. = 20 ft.

V:\Projects\04PROJ\04010.10\dwg2004\contplans\pl-dl-cross-piilani-00.dwg

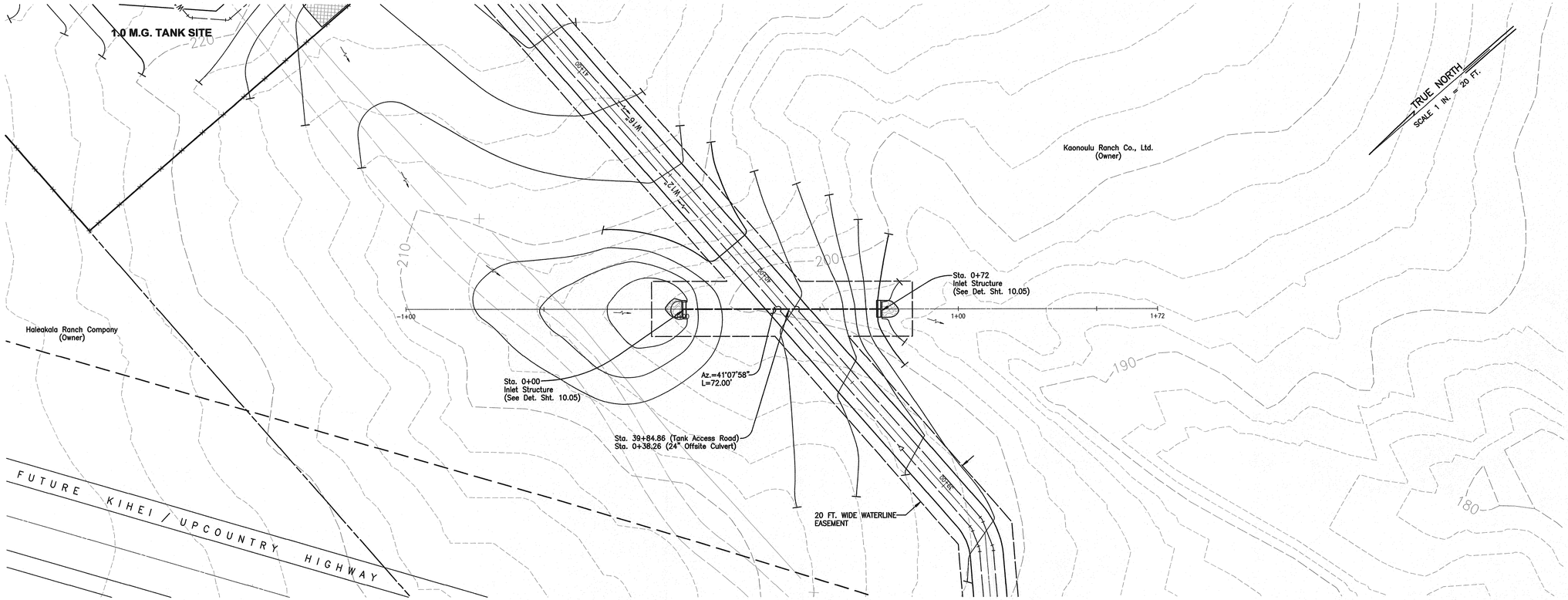


## PLAN

Scale: 1 in. = 20 ft.

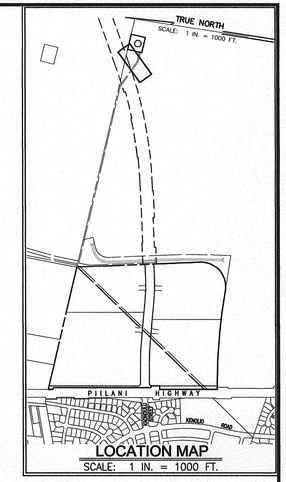


## LOCATION MAP

SCALE: 1 IN. = 1000 FT.

## LEGEND:

- SEWER MANHOLE
- DRAIN MANHOLE
- AIR RELIEF VALVE MANHOLE
- CATCH BASIN
- FIRE HYDRANT
- W8" — WATERLINE W/ SIZE
- D24" — DRAINLINE W/ SIZE
- S8" — SEWERLINE W/ SIZE
- CLEAN-OUT-TO-GRADE
- SINGLE SERVICE WATER LATERAL
- DOUBLE SERVICE WATER LATERAL
- SINGLE SERVICE SEWER LATERAL
- EW8" — EXISTING WATERLINE W/SIZE
- ED24" — EXISTING DRAINLINE W/SIZE
- ES8" — EXISTING SEWERLINE W/SIZE
- ELECTRICAL CONDUIT LINE
- STREET LIGHT
- ELECTRICAL TRANSFORMER
- ELECTRICAL PULL BOX
- NO VEHICULAR ACCESS PERMITTED
- VEHICULAR ACCESS PERMITTED
- PROPOSED IMPROVEMENTS (BY OTHERS)

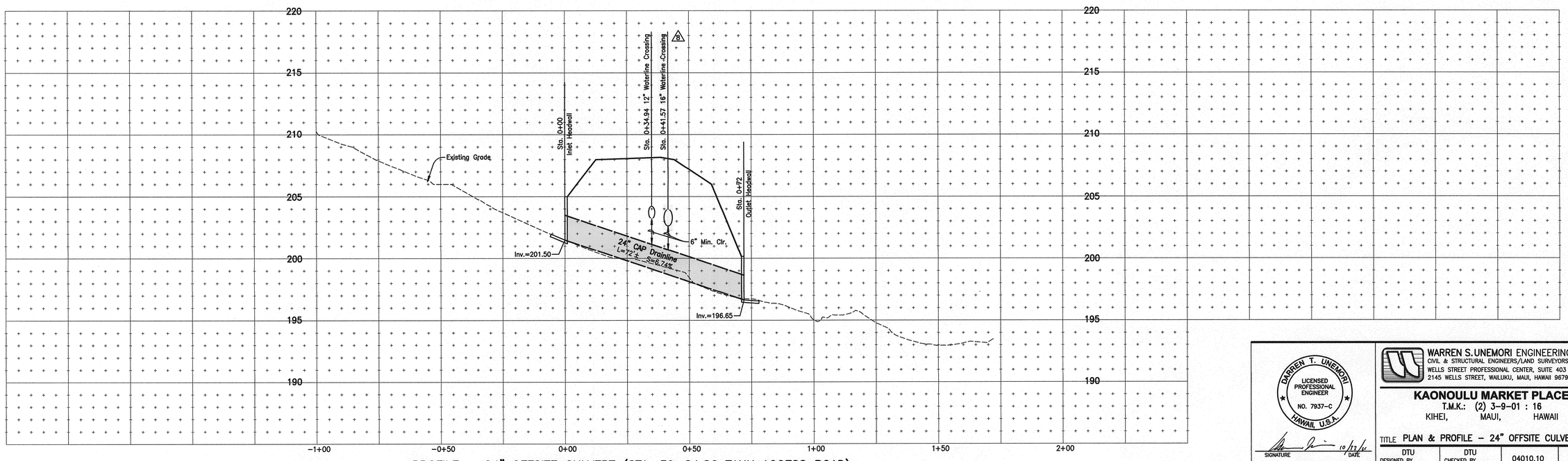


## PROFILE – 24" OFFSITE CULVERT (STA. 39+84.86 TANK ACCESS ROAD)

Scale: Horiz. 1" = 20'
Vert. 1" = 4'

| LETTER | DESCRIPTION | DATE |
|---|---|---|
| B | OUTFLOW WATERLINE UPSIZED TO 16" | 10/06/11 |

DARREN T. UNEMORI
LICENSED PROFESSIONAL ENGINEER
NO. 7937-C
HAWAII, U.S.A.

SIGNATURE — DATE 10/12/11

THIS WORK WAS PREPARED BY ME OR UNDER MY SUPERVISION AND CONSTRUCTION OF THIS PROJECT WILL BE UNDER MY OBSERVATION "AS DEFINED IN SECTION 16-115-2 OF THE HAWAII ADMINISTRATIVE RULES FOR PROFESSIONAL ENGINEERS, ARCHITECTS, LAND SURVEYORS AND LANDSCAPE ARCHITECTS"

WARREN S. UNEMORI ENGINEERING, INC.
CIVIL & STRUCTURAL ENGINEERS/LAND SURVEYORS
WELLS STREET PROFESSIONAL CENTER, SUITE 403
2145 WELLS STREET, WAILUKU, MAUI, HAWAII 96793

**KAONOULU MARKET PLACE**
T.M.K.: (2) 3-9-01 : 16
KIHEI, MAUI, HAWAII

TITLE PLAN & PROFILE – 24" OFFSITE CULVERT

| | | | |
|---|---|---|---|
| DTU DESIGNED BY | DTU CHECKED BY | 04010.10 JOB NUMBER | 5.30 SHEET |
| WIS DRAWN BY | DTU APPROVED BY | 10-10-05 DATE | OF SHEETS |
| SCALE 1 in. = 20 ft. | | | |

V:\Projects\04PROJ\04010.10\dwg2004\conplans\PL-CULVERT-TANK.dwg

## PLAN

Scale: 1 in. = 40 ft.

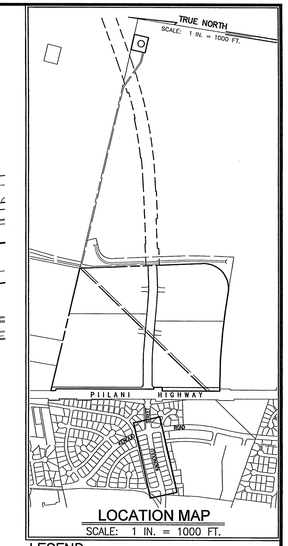


## LOCATION MAP

SCALE: 1 IN. = 1000 FT.

## LEGEND:

- SEWER MANHOLE
- DRAIN MANHOLE
- AIR RELIEF VALVE MANHOLE
- CATCH BASIN
- FIRE HYDRANT
- W8" — WATERLINE W/ SIZE
- D24" — DRAINLINE W/ SIZE
- S8" — SEWERLINE W/ SIZE
- CLEAN-OUT-TO-GRADE
- SINGLE SERVICE WATER LATERAL
- DOUBLE SERVICE WATER LATERAL
- SINGLE SERVICE SEWER LATERAL
- EW8" — EXISTING WATERLINE W/SIZE
- ED24" — EXISTING DRAINLINE W/SIZE
- ES8" — EXISTING SEWERLINE W/SIZE
- E — ELECTRICAL CONDUIT LINE
- STREET LIGHT
- ELECTRICAL TRANSFORMER
- E — ELECTRICAL PULL BOX
- NO VEHICULAR ACCESS PERMITTED
- VEHICULAR ACCESS PERMITTED
- PROPOSED IMPROVEMENTS (BY OTHERS)

## NOTES:

1. CONTRACTOR SHALL VERIFY EXACT LOCATION, INVERT, SIZE, AND TYPE OF EXISTING UTILITIES PRIOR TO ORDERING MATERIALS, SHOULD ANY DISCREPANCIES EXIST, THE CONTRACTOR SHALL NOTIFY THE ENGINEER IMMEDIATELY.

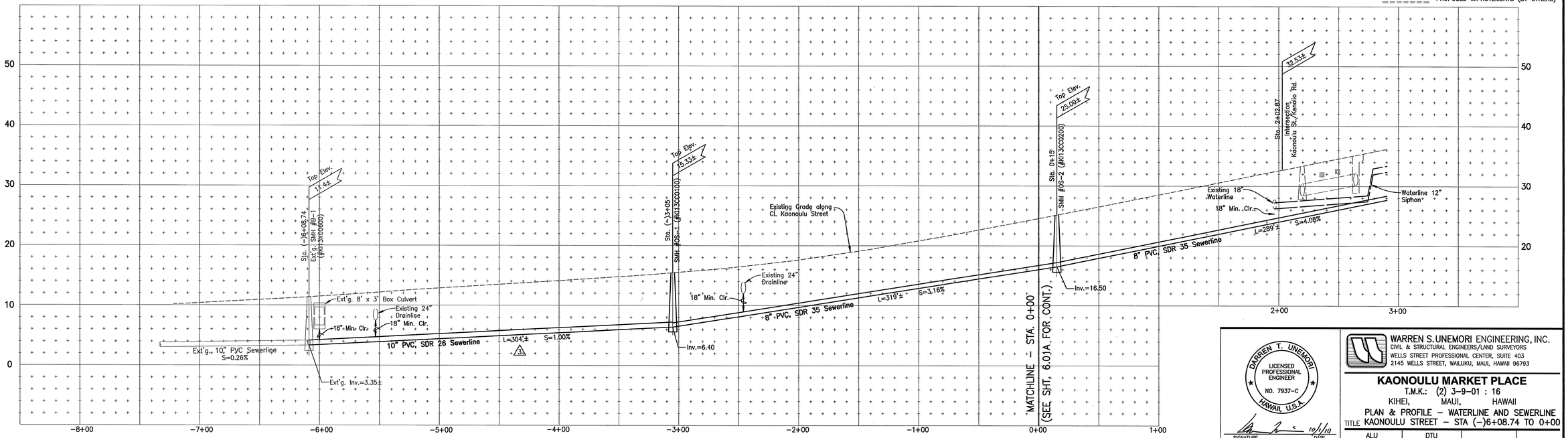


## PROFILE – KAONOULU STREET

Scale: Horiz. 1" = 40'
Vert. 1" = 8'

| LETTER | DESCRIPTION | DATE |
|---|---|---|
| 3 | INCREASE SIZE TO 10" PVC SEWERLINE | 10/22/08 |
| 2 | REVISED PER WWRD COMMENTS | 10/01/08 |

DARREN T. UNEMORI
LICENSED PROFESSIONAL ENGINEER
NO. 7937-C
HAWAII, U.S.A.

SIGNATURE — DATE 10/1/10

THIS WORK WAS PREPARED BY ME OR UNDER MY SUPERVISION AND CONSTRUCTION OF THIS PROJECT WILL BE UNDER MY OBSERVATION "AS DEFINED IN SECTION 16-115-2 OF THE HAWAII ADMINISTRATIVE RULES FOR PROFESSIONAL ENGINEERS, ARCHITECTS, LAND SURVEYORS AND LANDSCAPE ARCHITECTS"


WARREN S. UNEMORI ENGINEERING, INC.
CIVIL & STRUCTURAL ENGINEERS/LAND SURVEYORS
WELLS STREET PROFESSIONAL CENTER, SUITE 403
2145 WELLS STREET, WAILUKU, MAUI, HAWAII 96793


# KAONOULU MARKET PLACE

T.M.K.: (2) 3-9-01 : 16
KIHEI, MAUI, HAWAII

PLAN & PROFILE – WATERLINE AND SEWERLINE

TITLE KAONOULU STREET – STA (–)6+08.74 TO 0+00

| | | | |
|---|---|---|---|
| ALU DESIGNED BY | DTU CHECKED BY | 04010.10 JOB NUMBER | 6.01 SHEET |
| WIS DRAWN BY | DTU APPROVED BY | 10-10-05 DATE | OF SHEETS |
| SCALE 1 in. = 40 ft. | | | |

V:\Projdata\04PROJ\04010.10\dwg200A\conplans\PL-WL-SL-00.dwg

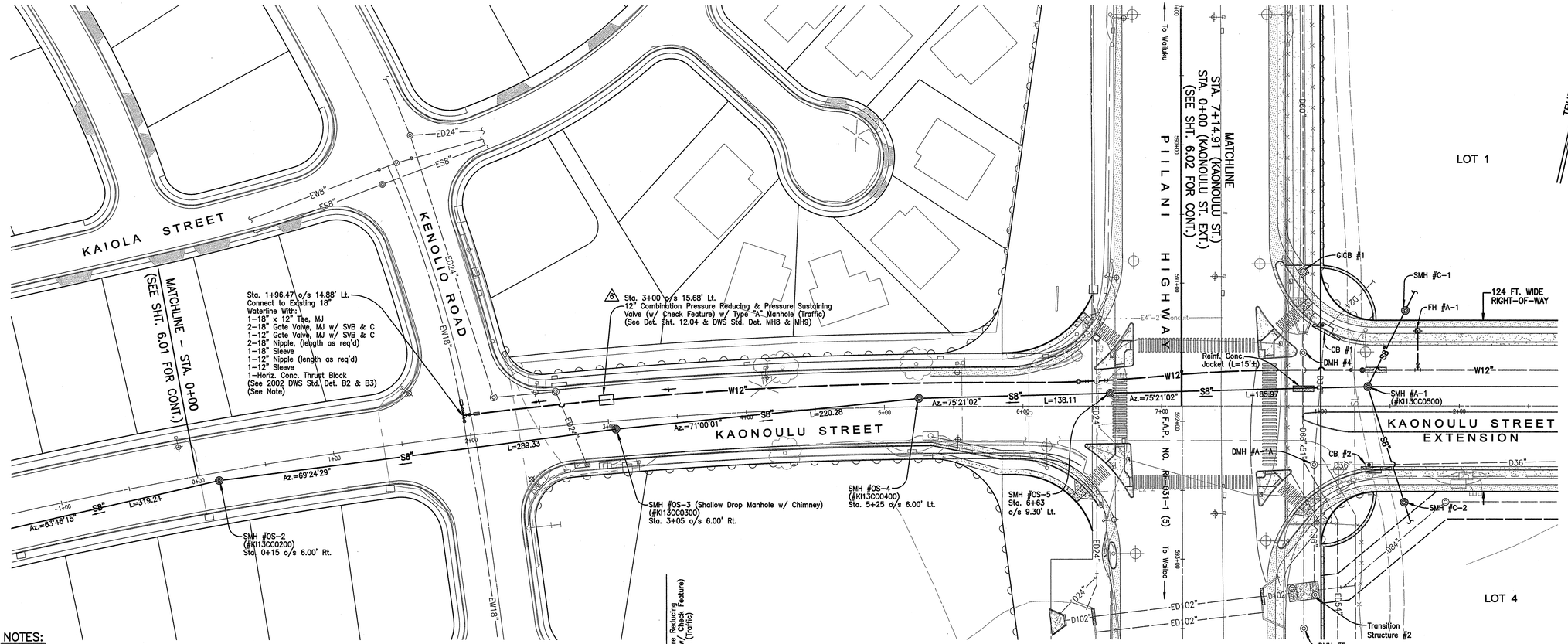


## PLAN

Scale: 1 in. = 40 ft.

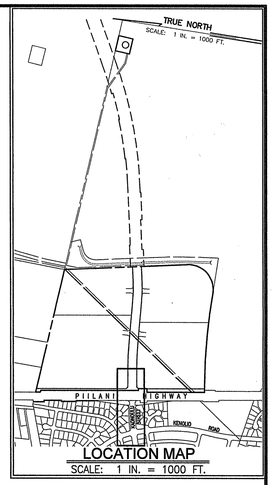


## LEGEND:

- SEWER MANHOLE
- DRAIN MANHOLE
- AIR RELIEF VALVE MANHOLE
- CATCH BASIN
- FIRE HYDRANT
- W8" — WATERLINE W/ SIZE
- D24" — DRAINLINE W/ SIZE
- S8" — SEWERLINE W/ SIZE
- CLEAN-OUT-TO-GRADE
- SINGLE SERVICE WATER LATERAL
- DOUBLE SERVICE WATER LATERAL
- SINGLE SERVICE SEWER LATERAL
- EW8" — EXISTING WATERLINE W/SIZE
- ED24" — EXISTING DRAINLINE W/SIZE
- ES8" — EXISTING SEWERLINE W/SIZE
- ELECTRICAL CONDUIT LINE
- STREET LIGHT
- ELECTRICAL TRANSFORMER
- ELECTRICAL PULL BOX
- NO VEHICULAR ACCESS PERMITTED
- VEHICULAR ACCESS PERMITTED
- PROPOSED IMPROVEMENTS (BY OTHERS)

## NOTES:

1. CONTRACTOR SHALL VERIFY EXACT LOCATION, INVERT, SIZE, AND TYPE OF EXISTING UTILITIES PRIOR TO ORDERING MATERIALS. SHOULD ANY DISCREPANCIES EXIST, THE CONTRACTOR SHALL NOTIFY THE ENGINEER IMMEDIATELY.

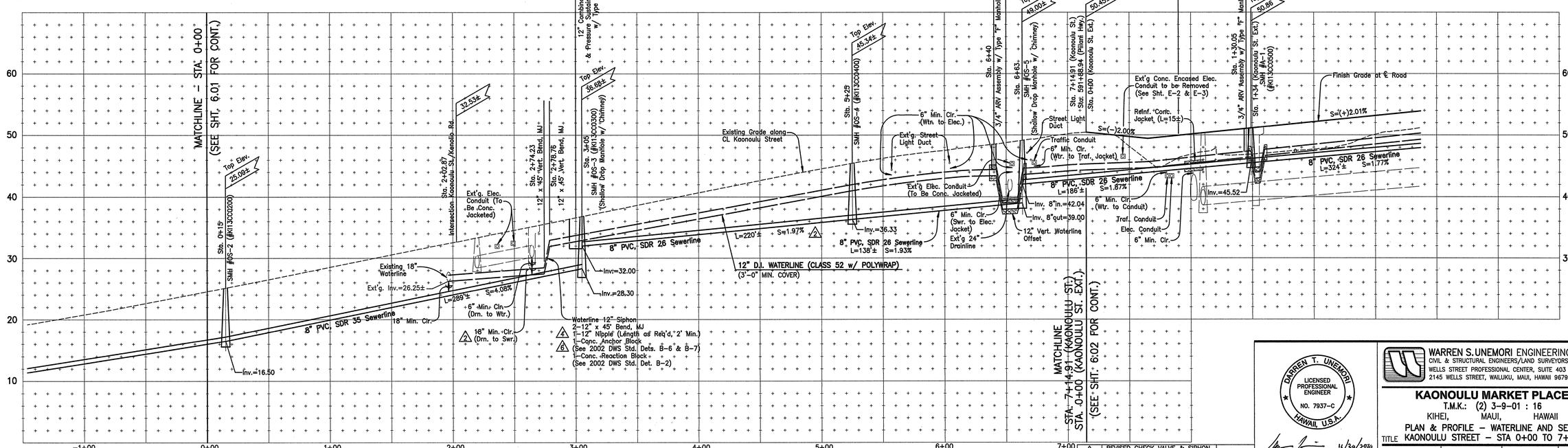


## PROFILE – KAONOULU STREET

Scale: Horiz. 1" = 40'
Vert. 1" = 8'

| LETTER | DESCRIPTION | DATE |
|---|---|---|
| 6 | REVISED CHECK VALVE & SIPHON CONC. BLOCKS PER DWS REQUEST | 10/01/10 |
| 5 | REVISED PER DWS COMMENTS | 12/12/08 |
| 2 | REVISED PER WWRD COMMENTS | 10/01/08 |

DARREN T. UNEMORI
LICENSED PROFESSIONAL ENGINEER
NO. 7937-C
HAWAII, U.S.A.

SIGNATURE — DATE 11/29/2010

THIS WORK WAS PREPARED BY ME OR UNDER MY SUPERVISION AND CONSTRUCTION OF THIS PROJECT WILL BE UNDER MY OBSERVATION "AS DEFINED IN SECTION 16-115-2 OF THE HAWAII ADMINISTRATIVE RULES FOR PROFESSIONAL ENGINEERS, ARCHITECTS, LAND SURVEYORS AND LANDSCAPE ARCHITECTS"


WARREN S. UNEMORI ENGINEERING, INC.
CIVIL & STRUCTURAL ENGINEERS / LAND SURVEYORS
WELLS STREET PROFESSIONAL CENTER, SUITE 403
2145 WELLS STREET, WAILUKU, MAUI, HAWAII 96793


**KAONOULU MARKET PLACE**

T.M.K.: (2) 3-9-01 : 16

KIHEI, MAUI, HAWAII

TITLE PLAN & PROFILE – WATERLINE AND SEWERLINE KAONOULU STREET – STA 0+00 TO 7+14.91

| | | | |
|---|---|---|---|
| ALU DESIGNED BY | DTU CHECKED BY | 04010.10 JOB NUMBER | 6.01A SHEET |
| WIS DRAWN BY | DTU APPROVED BY | | |
| SCALE 1 in. = 40 ft. | | 10-10-05 DATE | OF SHEETS |

V:\Projdata\04PROJ\04010.10\dwg2004\conplans\Pi-WL-SL-00.dwg

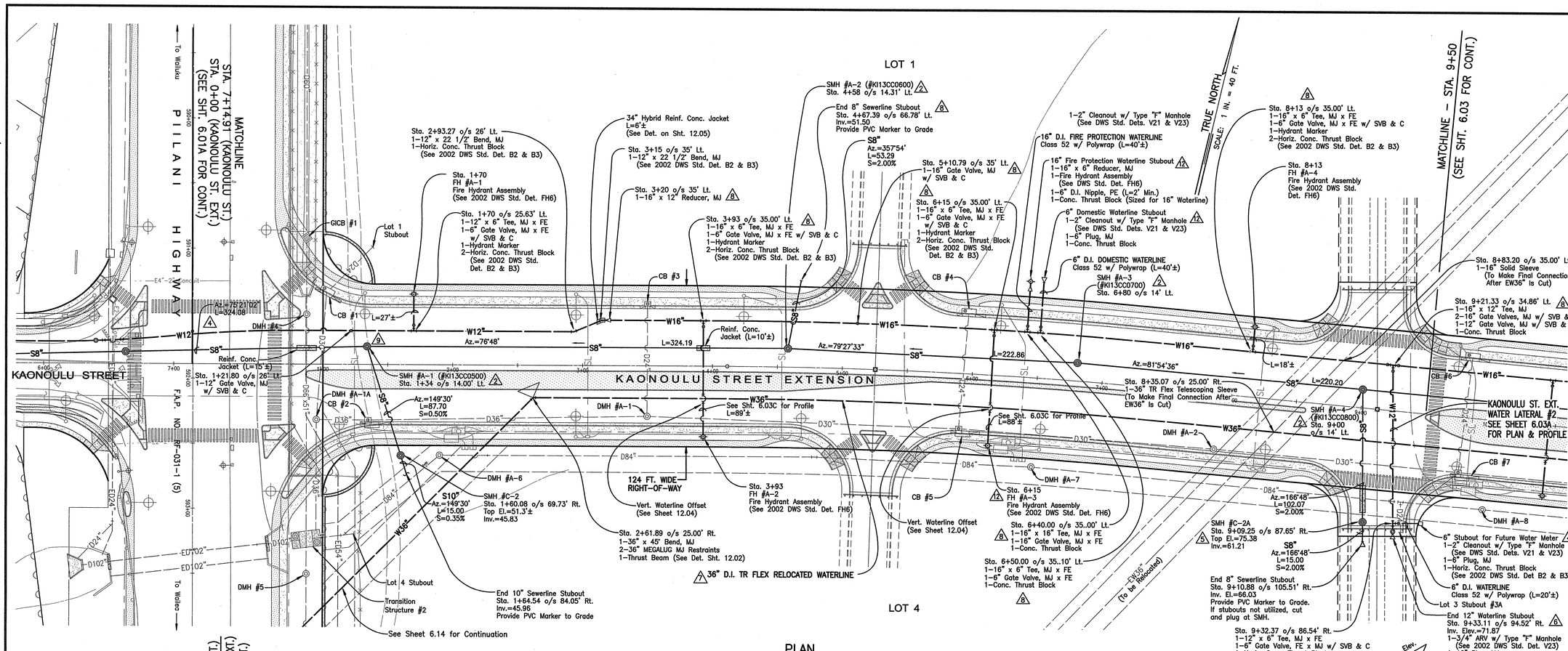


## PLAN

Scale: 1 in. = 40 ft.

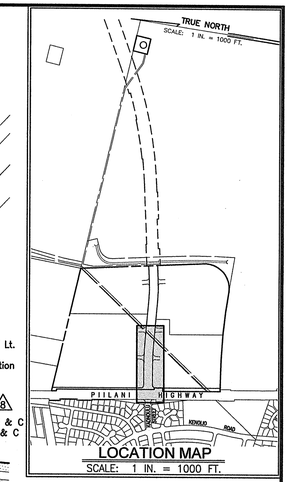


LOCATION MAP

SCALE: 1 IN. = 1000 FT.

## LEGEND:

- SEWER MANHOLE
- DRAIN MANHOLE
- AIR RELIEF VALVE MANHOLE
- CATCH BASIN
- FIRE HYDRANT
- W8" — WATERLINE W/ SIZE
- D24" — DRAINLINE W/ SIZE
- S8" — SEWERLINE W/ SIZE
- CLEAN-OUT-TO-GRADE
- SINGLE SERVICE WATER LATERAL
- DOUBLE SERVICE WATER LATERAL
- SINGLE SERVICE SEWER LATERAL
- EW8" — EXISTING WATERLINE W/SIZE
- ED24" — EXISTING DRAINLINE W/SIZE
- ES8" — EXISTING SEWERLINE W/SIZE
- ELECTRICAL CONDUIT LINE
- STREET LIGHT
- ELECTRICAL TRANSFORMER
- ELECTRICAL PULL BOX
- NO VEHICULAR ACCESS PERMITTED
- VEHICULAR ACCESS PERMITTED
- PROPOSED IMPROVEMENTS (BY OTHERS)

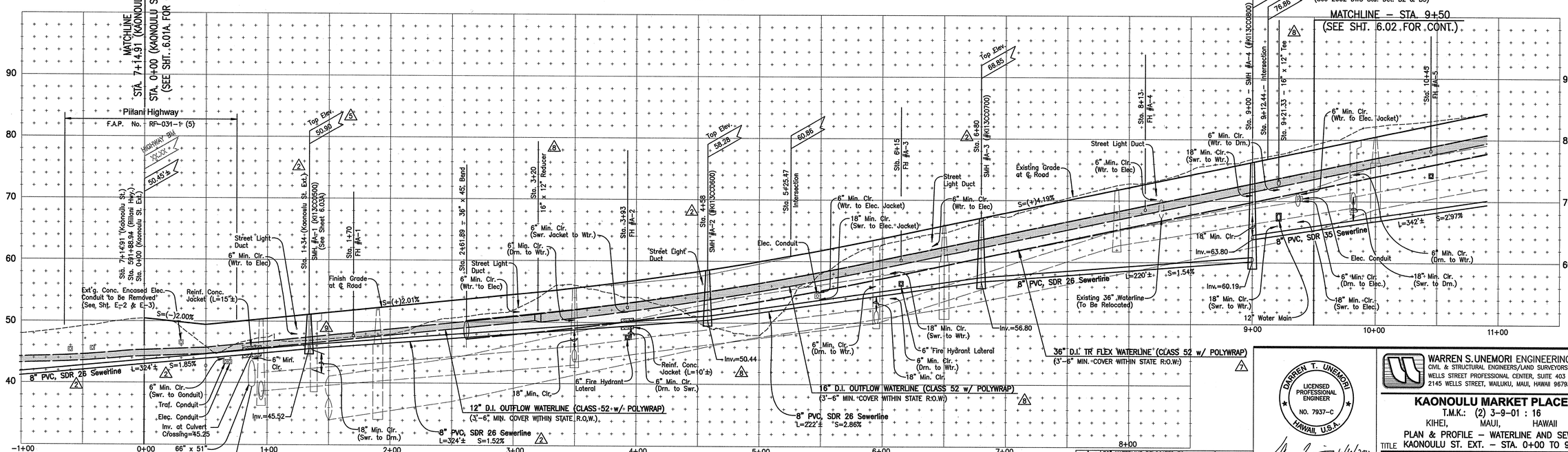


## PROFILE – KAONOULU STREET EXTENSION

Scale: Horiz. 1" = 40'
Vert. 1" = 8'

| LETTER | DESCRIPTION | DATE |
|---|---|---|
| 7 | 36" WATERLINE RELOCATED TO KAONOULU STREET | 03/11/11 |
| 6 | ADDED STATIC PRESSURE HEAD TO ARV'S AND TYPE "F" MH TO CLEANOUTS | 10/01/10 |
| 5 | REVISED MANHOLE TOP ELEVATIONS | 10/21/09 |
| 10 | REVISED PER DWS COMMENTS | 01/06/12 |
| 9 | REMOVED LOT 1 SEWER LATERAL AT SMH #A-1 PER WWRD COMMENT | 11/28/11 |
| 8 | OUTFLOW WATERLINE UPSIZED TO 16"; ADJUSTMENTS TO LOT 1 LATERAL | 10/06/11 |
| 12 | REVISED PER DWS COMMENTS | 07/02/12 |

DARREN T. UNEMORI
LICENSED PROFESSIONAL ENGINEER
NO. 7937-C
HAWAII, U.S.A.

SIGNATURE — DATE 6/6/2012

THIS WORK WAS PREPARED BY ME OR UNDER MY SUPERVISION AND CONSTRUCTION OF THIS PROJECT WILL BE UNDER MY OBSERVATION "AS DEFINED IN SECTION 16-115-2 OF THE HAWAII ADMINISTRATIVE RULES FOR PROFESSIONAL ENGINEERS, ARCHITECTS, LAND SURVEYORS AND LANDSCAPE ARCHITECTS"


WARREN S. UNEMORI ENGINEERING, INC.
CIVIL & STRUCTURAL ENGINEERS/LAND SURVEYORS
WELLS STREET PROFESSIONAL CENTER, SUITE 403
2145 WELLS STREET, WAILUKU, MAUI, HAWAII 96793


# KAONOULU MARKET PLACE

T.M.K.: (2) 3-9-01 : 16
KIHEI, MAUI, HAWAII

TITLE PLAN & PROFILE – WATERLINE AND SEWERLINE KAONOULU ST. EXT. – STA. 0+00 TO 9+50

| | | | |
|---|---|---|---|
| DTU DESIGNED BY | DTU CHECKED BY | 04010.10 JOB NUMBER | 6.02 SHEET |
| WIS DRAWN BY | DTU APPROVED BY | 10-10-05 DATE | OF SHEETS |
| SCALE 1 in. = 40 ft. | | | |

I:\Projects\04PROJ\04010.10\dwg2004\contours\PI-WL-SL-00.dwg

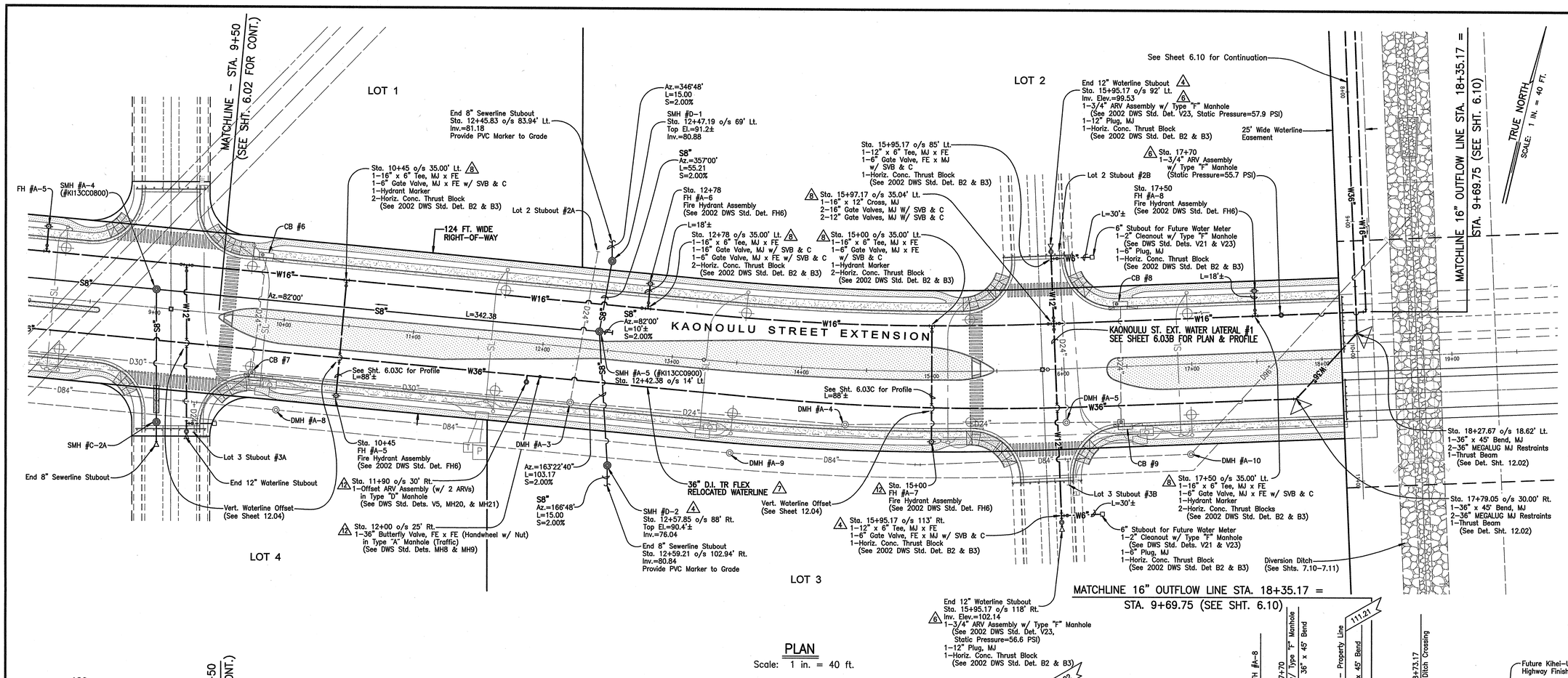


## PLAN

Scale: 1 in. = 40 ft.

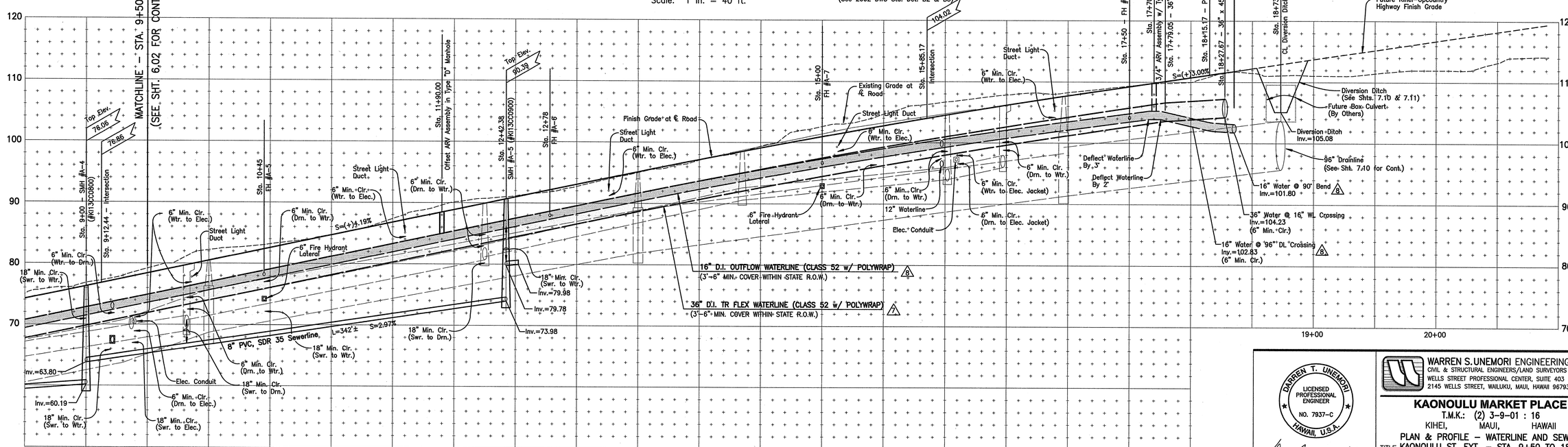


## PROFILE – KAONOULU STREET EXTENSION

Scale: Horiz. 1" = 40' Vert. 1" = 8'

## LEGEND:

- SEWER MANHOLE
- DRAIN MANHOLE
- AIR RELIEF VALVE MANHOLE
- CATCH BASIN
- FIRE HYDRANT
- W8" — WATERLINE W/ SIZE
- D24" — DRAINLINE W/ SIZE
- S8" — SEWERLINE W/ SIZE
- CLEAN-OUT-TO-GRADE
- SINGLE SERVICE WATER LATERAL
- DOUBLE SERVICE WATER LATERAL
- SINGLE SERVICE SEWER LATERAL
- EW8" — EXISTING WATERLINE W/SIZE
- ED24" — EXISTING DRAINLINE W/SIZE
- ES8" — EXISTING SEWERLINE W/SIZE
- ELECTRICAL CONDUIT LINE
- STREET LIGHT
- ELECTRICAL TRANSFORMER
- E — ELECTRICAL PULL BOX
- NO VEHICULAR ACCESS PERMITTED
- VEHICULAR ACCESS PERMITTED
- PROPOSED IMPROVEMENTS (BY OTHERS)

| LETTER | DESCRIPTION | DATE |
|---|---|---|
| 12 | REVISED PER DWS COMMENTS | 07/02/12 |
| 10 | REVISED PER DWS COMMENTS | 01/06/12 |
| 8 | OUTFLOW WATERLINE UPSIZED TO 16" | 10/06/11 |
| 7 | 36" WATERLINE RELOCATED TO KAONOULU STREET | 03/11/11 |
| 5 | ADDED TYPE "F" MANHOLES FOR CLEANOUTS | 10/01/10 |
| 4 | REVISED PER DWS COMMENTS | 12/12/08 |
| 2 | REVISED PER WWRD COMMENTS | 10/01/08 |

DARREN T. UNEMORI LICENSED PROFESSIONAL ENGINEER NO. 7937–C HAWAII, U.S.A.

SIGNATURE DATE 6/6/2012

THIS WORK WAS PREPARED BY ME OR UNDER MY SUPERVISION AND CONSTRUCTION OF THIS PROJECT WILL BE UNDER MY OBSERVATION "AS DEFINED IN SECTION 16–115–2 OF THE HAWAII ADMINISTRATIVE RULES FOR PROFESSIONAL ENGINEERS, ARCHITECTS, LAND SURVEYORS AND LANDSCAPE ARCHITECTS"


WARREN S. UNEMORI ENGINEERING, INC.
CIVIL & STRUCTURAL ENGINEERS/LAND SURVEYORS
WELLS STREET PROFESSIONAL CENTER, SUITE 403
2145 WELLS STREET, WAILUKU, MAUI, HAWAII 96793


# KAONOULU MARKET PLACE

T.M.K.: (2) 3–9–01 : 16

KIHEI, MAUI, HAWAII

PLAN & PROFILE – WATERLINE AND SEWERLINE

TITLE KAONOULU ST. EXT. – STA. 9+50 TO 18+15.17

| | | | |
|---|---|---|---|
| DTU DESIGNED BY | DTU CHECKED BY | 04010.10 JOB NUMBER | 6.03 SHEET |
| WIS DRAWN BY | DTU APPROVED BY | | OF SHEETS |
| SCALE 1 in. = 40 ft. | | 10–10–05 DATE | |

I:\Projects\04PROJ\04010.10\dwg200A\contplans\PL-WL-SL-00.dwg

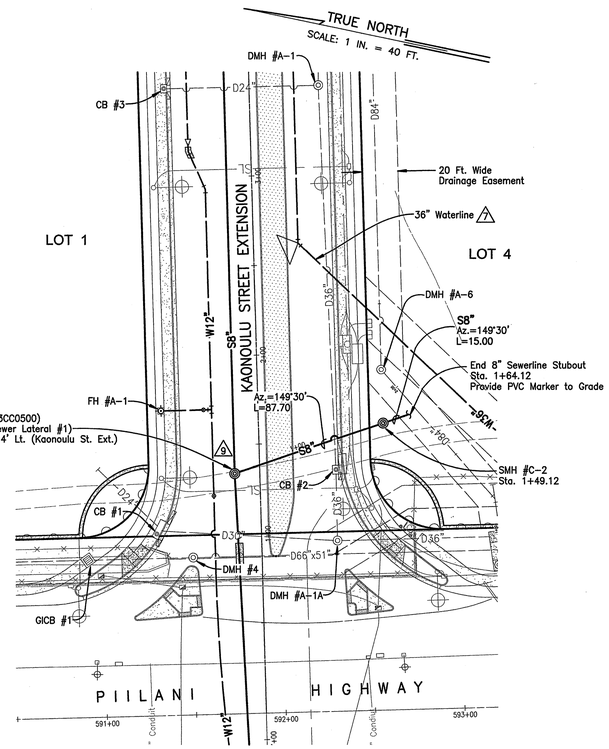


## PLAN

Scale: 1 in. = 40 ft.

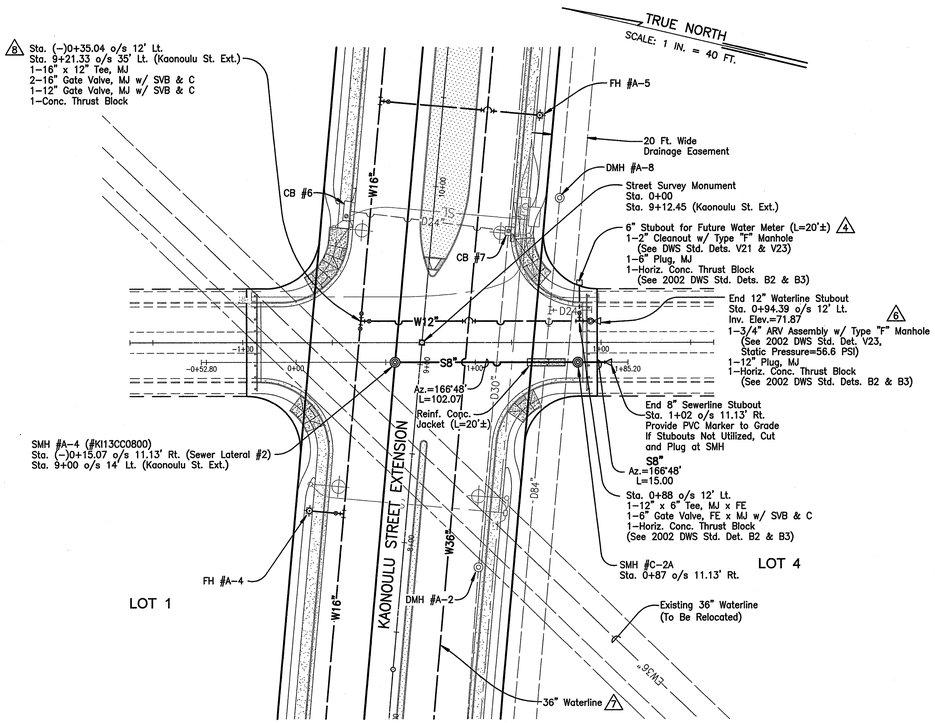


## PLAN

Scale: 1 in. = 40 ft.

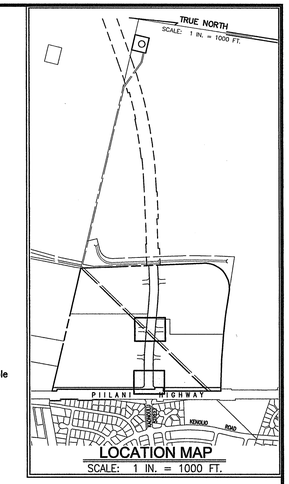


## LOCATION MAP

SCALE: 1 IN. = 1000 FT.

## LEGEND:

- SEWER MANHOLE
- DRAIN MANHOLE
- AIR RELIEF VALVE MANHOLE
- CATCH BASIN
- FIRE HYDRANT
- W8" — WATERLINE W/ SIZE
- D24" — DRAINLINE W/ SIZE
- S8" — SEWERLINE W/ SIZE
- CLEAN-OUT-TO-GRADE
- SINGLE SERVICE WATER LATERAL
- DOUBLE SERVICE WATER LATERAL
- SINGLE SERVICE SEWER LATERAL
- EW8" — EXISTING WATERLINE W/SIZE
- ED24" — EXISTING DRAINLINE W/SIZE
- ES8" — EXISTING SEWERLINE W/SIZE
- ELECTRICAL CONDUIT LINE
- STREET LIGHT
- ELECTRICAL TRANSFORMER
- ELECTRICAL PULL BOX
- NO VEHICULAR ACCESS PERMITTED
- VEHICULAR ACCESS PERMITTED
- PROPOSED IMPROVEMENTS (BY OTHERS)

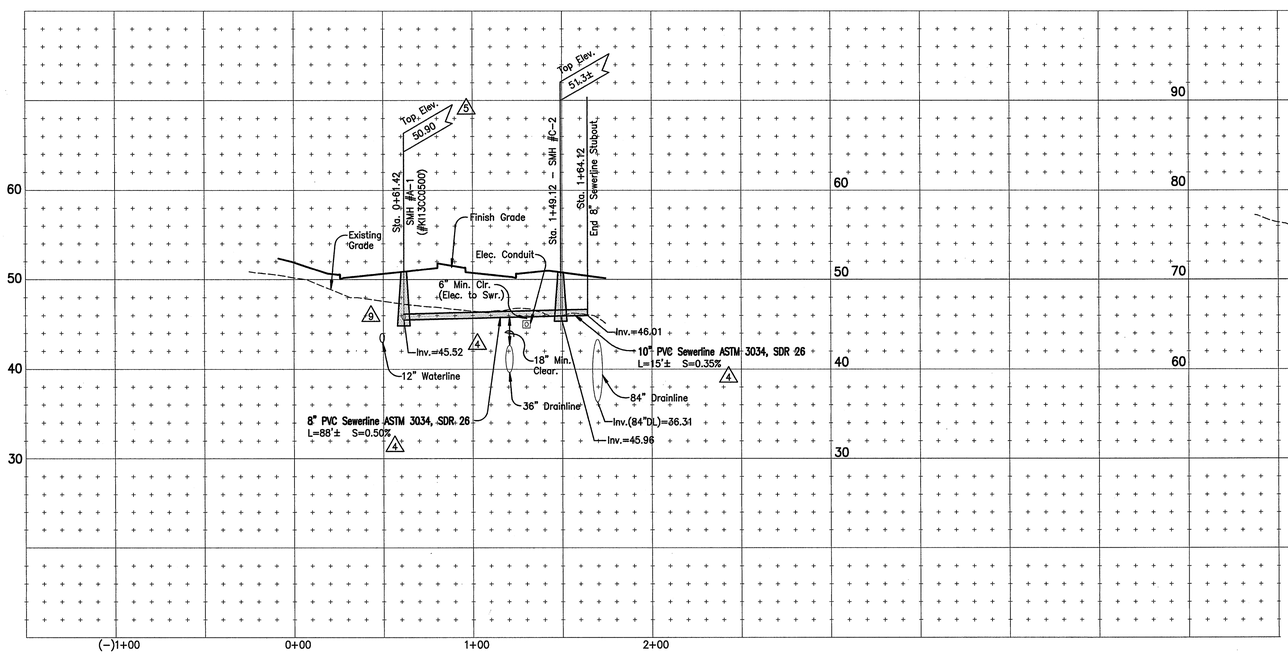


## PROFILE – KAONOULU STREET EXTENSION
## SEWER LATERAL #1

Scale: Horiz. 1" = 40'
Vert. 1" = 8'

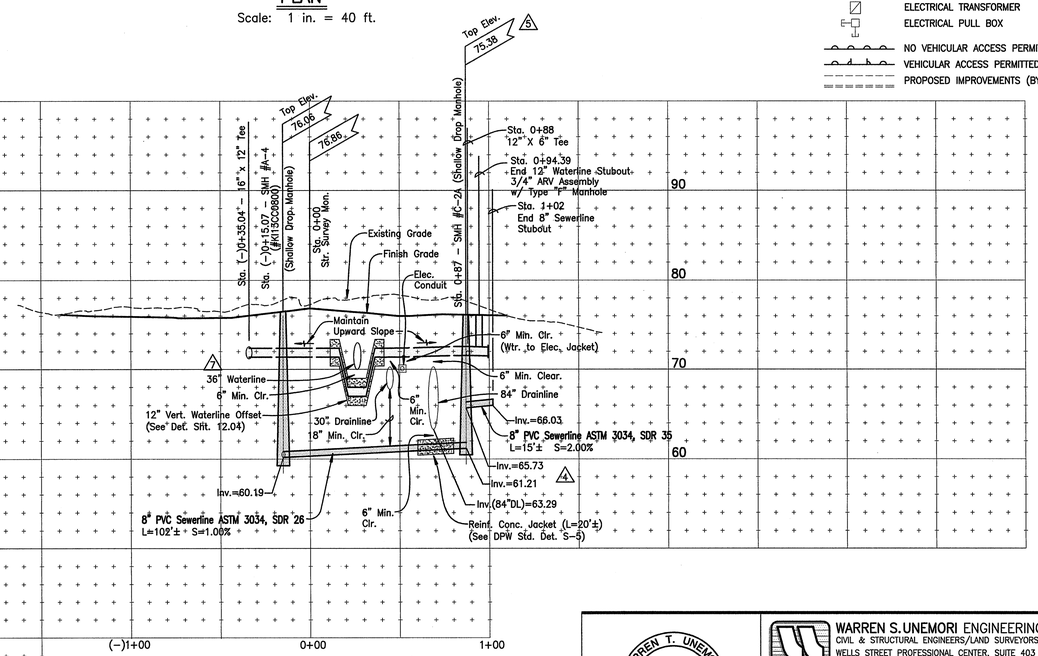


## PROFILE – KAONOULU STREET EXTENSION
## SEWER LATERAL #2 AND WATER LATERAL #2

Scale: Horiz. 1" = 40'
Vert. 1" = 8'

| LETTER | DESCRIPTION | DATE |
|---|---|---|
| 10 | REVISED PER DWS COMMENTS | 01/06/12 |
| 9 | REMOVED LOT 1 SEWER LATERAL AT SMH #A-1 PER WWRD COMMENT | 11/28/11 |
| 8 | OUTFLOW WATERLINE UPSIZED TO 16" | 10/17/11 |
| 7 | 36" WATERLINE RELOCATED TO KAONOULU STREET | 03/11/11 |
| 6 | ADDED TYPE "F" MANHOLES FOR CLEANOUTS | 10/01/10 |
| 5 | REVISED TOP MANHOLE ELEVATIONS | 10/21/09 |
| 4 | REVISED PER DWS COMMENTS | 12/12/08 |
| 2 | REVISED PER WWRD COMMENTS | 10/01/08 |

DARREN T. UNEMORI
LICENSED PROFESSIONAL ENGINEER
NO. 7937-C
HAWAII, U.S.A.

SIGNATURE DATE 1/6/2012

THIS WORK WAS PREPARED BY ME OR UNDER MY SUPERVISION AND CONSTRUCTION OF THIS PROJECT WILL BE UNDER MY OBSERVATION "AS DEFINED IN SECTION 16-115-2 OF THE HAWAII ADMINISTRATIVE RULES FOR PROFESSIONAL ENGINEERS, ARCHITECTS, LAND SURVEYORS AND LANDSCAPE ARCHITECTS"


WARREN S. UNEMORI ENGINEERING, INC.
CIVIL & STRUCTURAL ENGINEERS/LAND SURVEYORS
WELLS STREET PROFESSIONAL CENTER, SUITE 403
2145 WELLS STREET, WAILUKU, MAUI, HAWAII 96793


**KAONOULU MARKET PLACE**

T.M.K.: (2) 3-9-01 : 16

KIHEI, MAUI, HAWAII

PLAN & PROFILE – KAONOULU ST. EXT.

TITLE SEWER LATERALS #1 AND #2

| | | | |
|---|---|---|---|
| DTU DESIGNED BY | DTU CHECKED BY | 04010.10 JOB NUMBER | 6.03A SHEET |
| WIS DRAWN BY | DTU APPROVED BY | | OF SHEETS |
| SCALE 1 in. = 40 ft. | | 10-10-05 DATE | |

V:\Projdata\04PROJ\04010.10\dwg2004\contplans\PL-SLAT-00.dwg

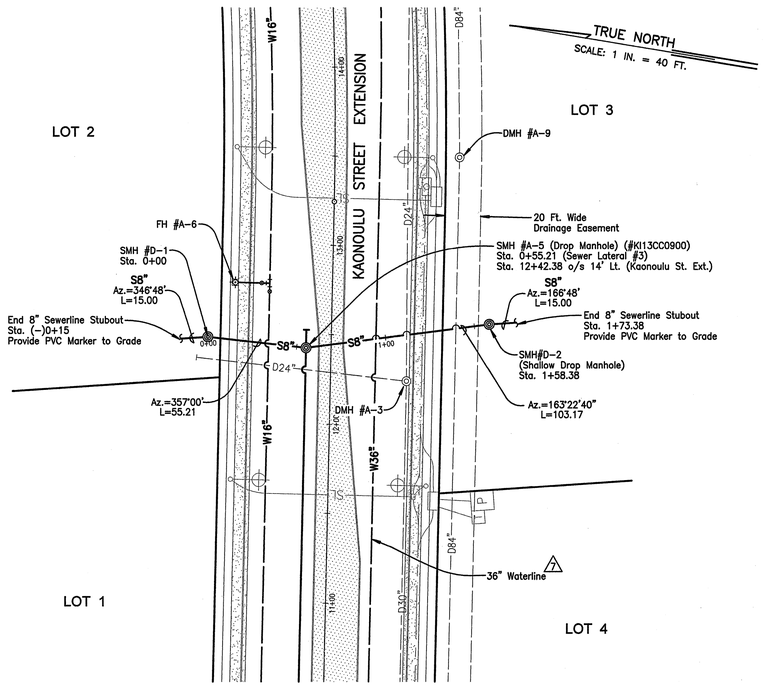


## PLAN

Scale: 1 in. = 40 ft.

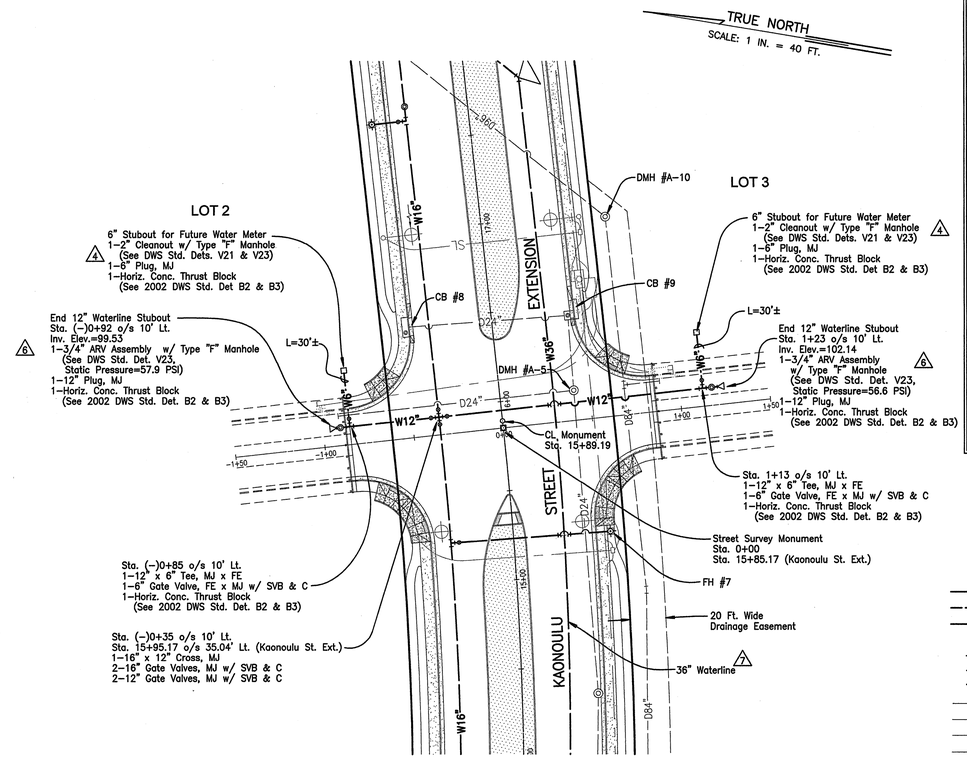


## PLAN

Scale: 1 in. = 40 ft.

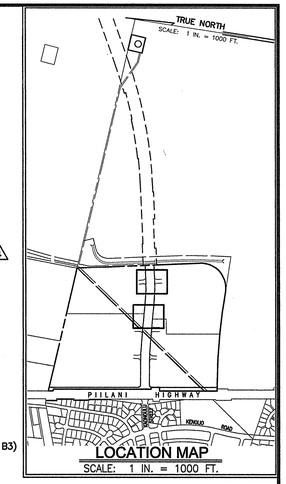


## LEGEND:

- SEWER MANHOLE
- DRAIN MANHOLE
- AIR RELIEF VALVE MANHOLE
- CATCH BASIN
- FIRE HYDRANT
- W8" — WATERLINE W/ SIZE
- D24" — DRAINLINE W/ SIZE
- S8" — SEWERLINE W/ SIZE
- CLEAN-OUT-TO-GRADE
- SINGLE SERVICE WATER LATERAL
- DOUBLE SERVICE WATER LATERAL
- SINGLE SERVICE SEWER LATERAL
- EW8" — EXISTING WATERLINE W/SIZE
- ED24" — EXISTING DRAINLINE W/SIZE
- ES8" — EXISTING SEWERLINE W/SIZE
- ELECTRICAL CONDUIT LINE
- STREET LIGHT
- ELECTRICAL TRANSFORMER
- ELECTRICAL PULL BOX
- NO VEHICULAR ACCESS PERMITTED
- VEHICULAR ACCESS PERMITTED
- PROPOSED IMPROVEMENTS (BY OTHERS)

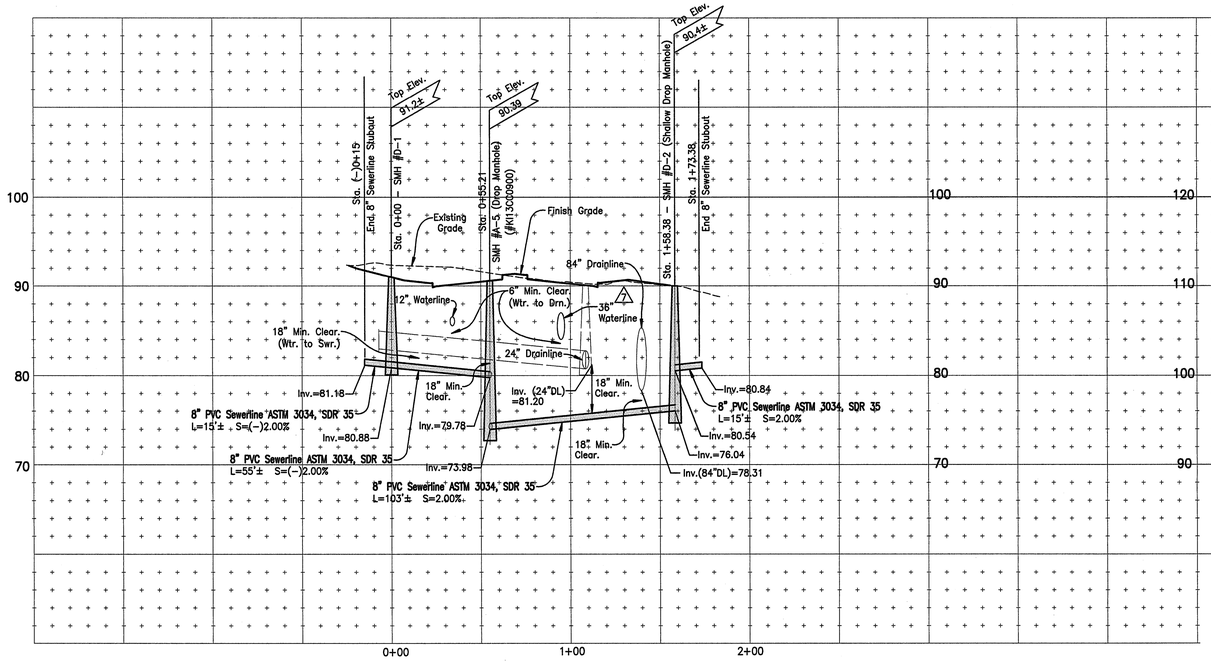


## PROFILE – KAONOULU STREET EXTENSION

## SEWER LATERAL #3

Scale: Horiz. 1" = 40'
Vert. 1" = 8'

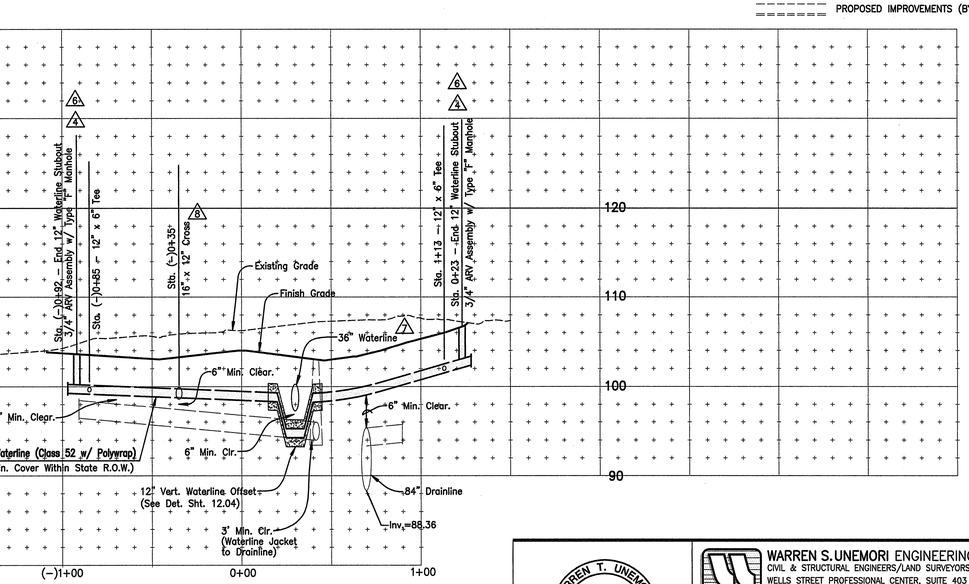


## PROFILE – KAONOULU STREET EXTENSION

## WATER LATERAL #1

Scale: Horiz. 1" = 40'
Vert. 1" = 8'

| LETTER | DESCRIPTION | DATE |
|---|---|---|
| 10 | REVISED PER DWS COMMENTS | 01/06/12 |
| 9 | OUTFLOW WATERLINE UPSIZED TO 16" | 10/17/11 |
| 7 | 36" WATERLINE RELOCATED TO KAONOULU STREET | 03/11/11 |
| 6 | ADDED ARV ASSEMBLIES | 10/01/10 |
| 4 | REVISED PER DWS COMMENTS | 12/12/08 |
| 2 | REVISED PER WWRD COMMENTS | 10/01/08 |

DARREN T. UNEMORI
LICENSED PROFESSIONAL ENGINEER
NO. 7937-C
HAWAII, U.S.A.

SIGNATURE — 1/6/2012 DATE

THIS WORK WAS PREPARED BY ME OR UNDER MY SUPERVISION AND CONSTRUCTION OF THIS PROJECT WILL BE UNDER MY OBSERVATION "AS DEFINED IN SECTION 16-115-2 OF THE HAWAII ADMINISTRATIVE RULES FOR PROFESSIONAL ENGINEERS, ARCHITECTS, LAND SURVEYORS AND LANDSCAPE ARCHITECTS"

WARREN S. UNEMORI ENGINEERING, INC.
CIVIL & STRUCTURAL ENGINEERS/LAND SURVEYORS
WELLS STREET PROFESSIONAL CENTER, SUITE 403
2145 WELLS STREET, WAILUKU, MAUI, HAWAII 96793

**KAONOULU MARKET PLACE**
T.M.K.: (2) 3-9-01 : 16
KIHEI, MAUI, HAWAII

TITLE PLAN & PROFILE – KAONOULU ST. EXT.
SEWER LATERAL #3 AND WATER LATERAL #1

| | | | |
|---|---|---|---|
| DTU — DESIGNED BY | DTU — CHECKED BY | 04010.10 — JOB NUMBER | 6.03B — SHEET |
| WIS — DRAWN BY | DTU — APPROVED BY | 10-10-05 — DATE | OF SHEETS |
| SCALE 1 in. = 40 ft. | | | |

V:\Projdata\04PROJ\04010.10\dwg2004\compians\PL-SLAT-00.dwg

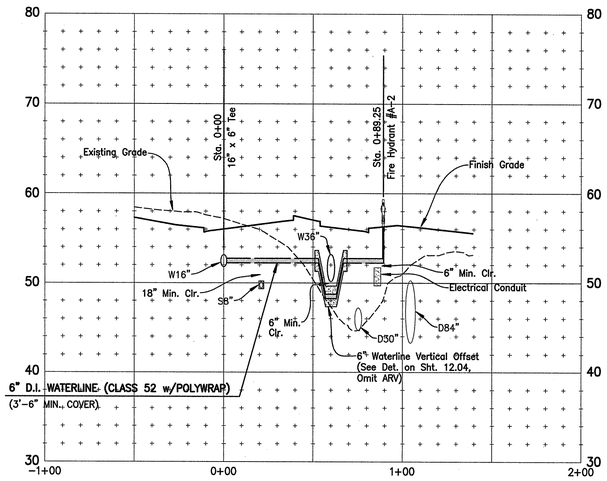


## PROFILE – WATERLINE CONNECTION FOR FIRE HYDRANT #A-2 @ STA. 3+93 (KAONOULU STREET EXTENSION)

Scale: Horiz. 1" = 40'
Vert. 1" = 8'

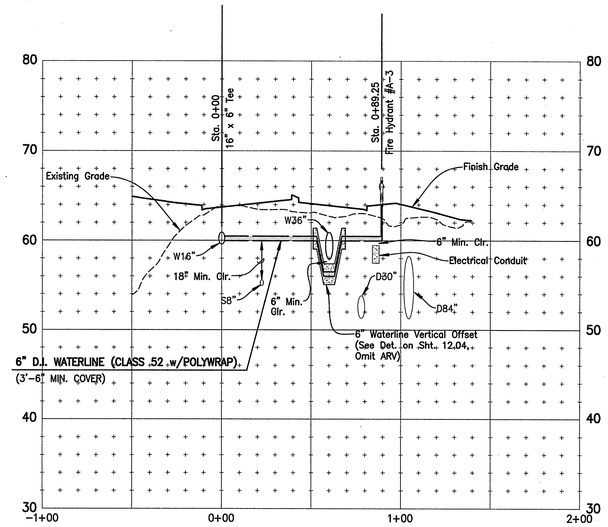


## PROFILE – WATERLINE CONNECTION FOR FIRE HYDRANT #A-3 @ STA. 6+15 (KAONOULU STREET EXTENSION)

12 Scale: Horiz. 1" = 40'
Vert. 1" = 8'

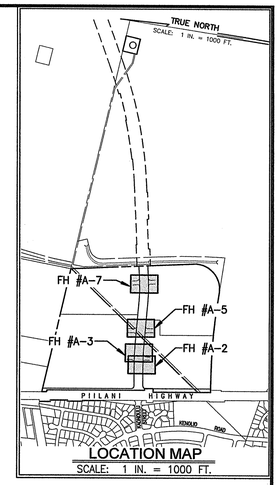


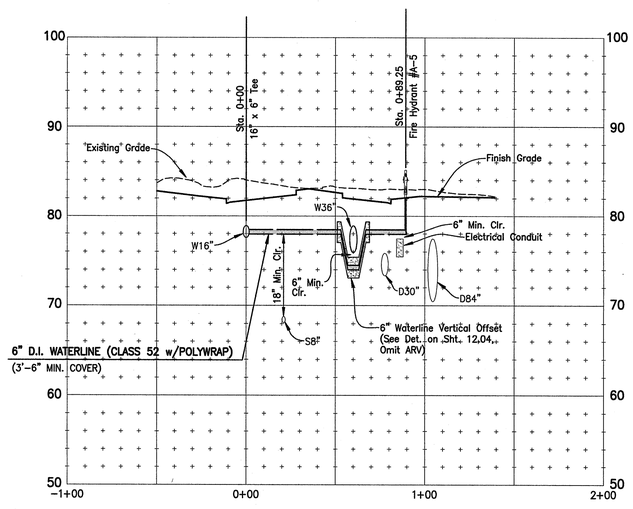


## PROFILE – WATERLINE CONNECTION FOR FIRE HYDRANT #A-5 @ STA. 10+45 (KAONOULU STREET EXTENSION)

Scale: Horiz. 1" = 40'
Vert. 1" = 8'

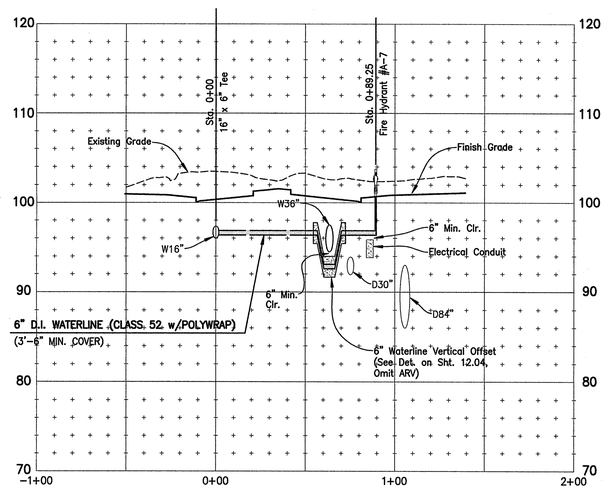


## PROFILE – WATERLINE CONNECTION FOR FIRE HYDRANT #A-7 @ STA. 15+00 (KAONOULU STREET EXTENSION)

12 Scale: Horiz. 1" = 40'
Vert. 1" = 8'

| LETTER | DESCRIPTION | DATE |
|---|---|---|
| 12 | REVISED PER DWS COMMENTS | 07/02/12 |
| 10 | REVISED PER DWS COMMENTS | 01/06/12 |

DARREN T. UNEMORI
LICENSED PROFESSIONAL ENGINEER
NO. 7937-C
HAWAII, U.S.A.

SIGNATURE DATE 3/12/2012

THIS WORK WAS PREPARED BY ME OR UNDER MY SUPERVISION AND CONSTRUCTION OF THIS PROJECT WILL BE UNDER MY OBSERVATION "AS DEFINED IN SECTION 16-115-2 OF THE HAWAII ADMINISTRATIVE RULES FOR PROFESSIONAL ENGINEERS, ARCHITECTS, LAND SURVEYORS AND LANDSCAPE ARCHITECTS"


WARREN S. UNEMORI ENGINEERING, INC.
CIVIL & STRUCTURAL ENGINEERS/LAND SURVEYORS
WELLS STREET PROFESSIONAL CENTER, SUITE 403
2145 WELLS STREET, WAILUKU, MAUI, HAWAII 96793


**KAONOULU MARKET PLACE**
T.M.K.: (2) 3-9-01 : 16
KIHEI, MAUI, HAWAII

TITLE PROFILES – FIRE HYDRANT LATERALS

| | | | |
|---|---|---|---|
| DTU DESIGNED BY | DTU CHECKED BY | 04010.10 JOB NUMBER | 6.03C SHEET |
| WIS DRAWN BY | DTU APPROVED BY | 10-10-05 DATE | OF SHEETS |
| SCALE 1 in. = 40 ft. | | | |

Y:\Projects\04PROJ\04010.10\dwg200A\contplans\Prof-FH-conn-02.dwg

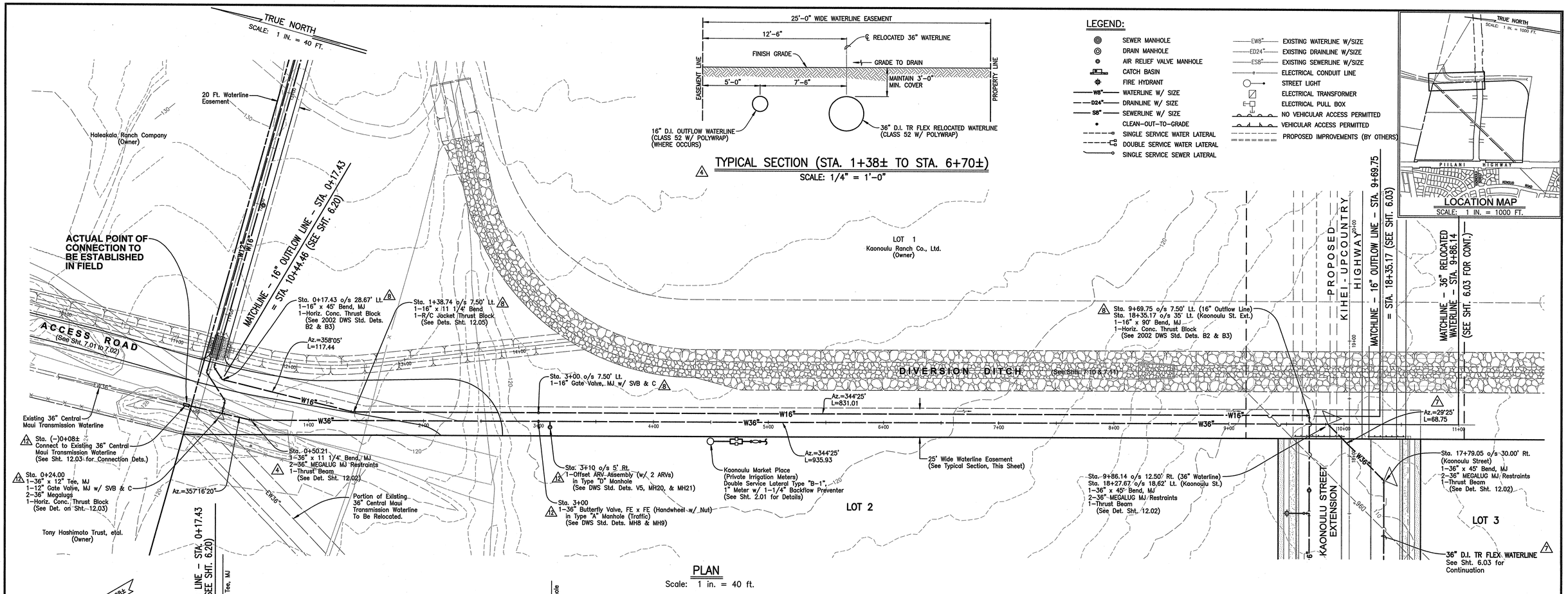


| | | | | | | | |
|---|---|---|---|---|---|---|---|
| 12 | REVISED PER DWS COMMENTS | 07/02/12 | 10 | REVISED PER DWS COMMENTS | 01/06/12 | 6 | REVISED 36" WATERLINE PROFILE | 10/01/10 |
| | | | 8 | OUTFLOW WATERLINE UPSIZED TO 16" | 10/06/11 | 4 | REVISED PER DWS COMMENTS | 12/12/08 |
| | | | 7 | 36" WATERLINE RELOCATED TO KAONOULU STREET | 03/11/11 | LETTER | DESCRIPTION | DATE |

DARREN T. UNEMORI LICENSED PROFESSIONAL ENGINEER NO. 7937–C HAWAII, U.S.A.

SIGNATURE / DATE 6/22/2012

THIS WORK WAS PREPARED BY ME OR UNDER MY SUPERVISION AND CONSTRUCTION OF THIS PROJECT WILL BE UNDER MY OBSERVATION "AS DEFINED IN SECTION 16–115–2 OF THE HAWAII ADMINISTRATIVE RULES FOR PROFESSIONAL ENGINEERS, ARCHITECTS, LAND SURVEYORS AND LANDSCAPE ARCHITECTS"

WARREN S. UNEMORI ENGINEERING, INC.
CIVIL & STRUCTURAL ENGINEERS/LAND SURVEYORS
WELLS STREET PROFESSIONAL CENTER, SUITE 403
2145 WELLS STREET, WAILUKU, MAUI, HAWAII 96793

**KAONOULU MARKET PLACE**
T.M.K.: (2) 3–9–01 : 16
KIHEI, MAUI, HAWAII

TITLE PLAN & PROFILE – RELOCATED 36" WATERLINE STA. 0+00 TO 11+00

| | | | |
|---|---|---|---|
| DTU DESIGNED BY | DTU CHECKED BY | 04010.10 JOB NUMBER | 6.10 SHEET |
| WIS DRAWN BY | DTU APPROVED BY | | OF SHEETS |
| SCALE 1 in. = 40 ft. | | 10–10–05 DATE | |

V:\Projects\OAPROJ\04010.10\dwg2004\compians\Pt-36lt-00.dwg

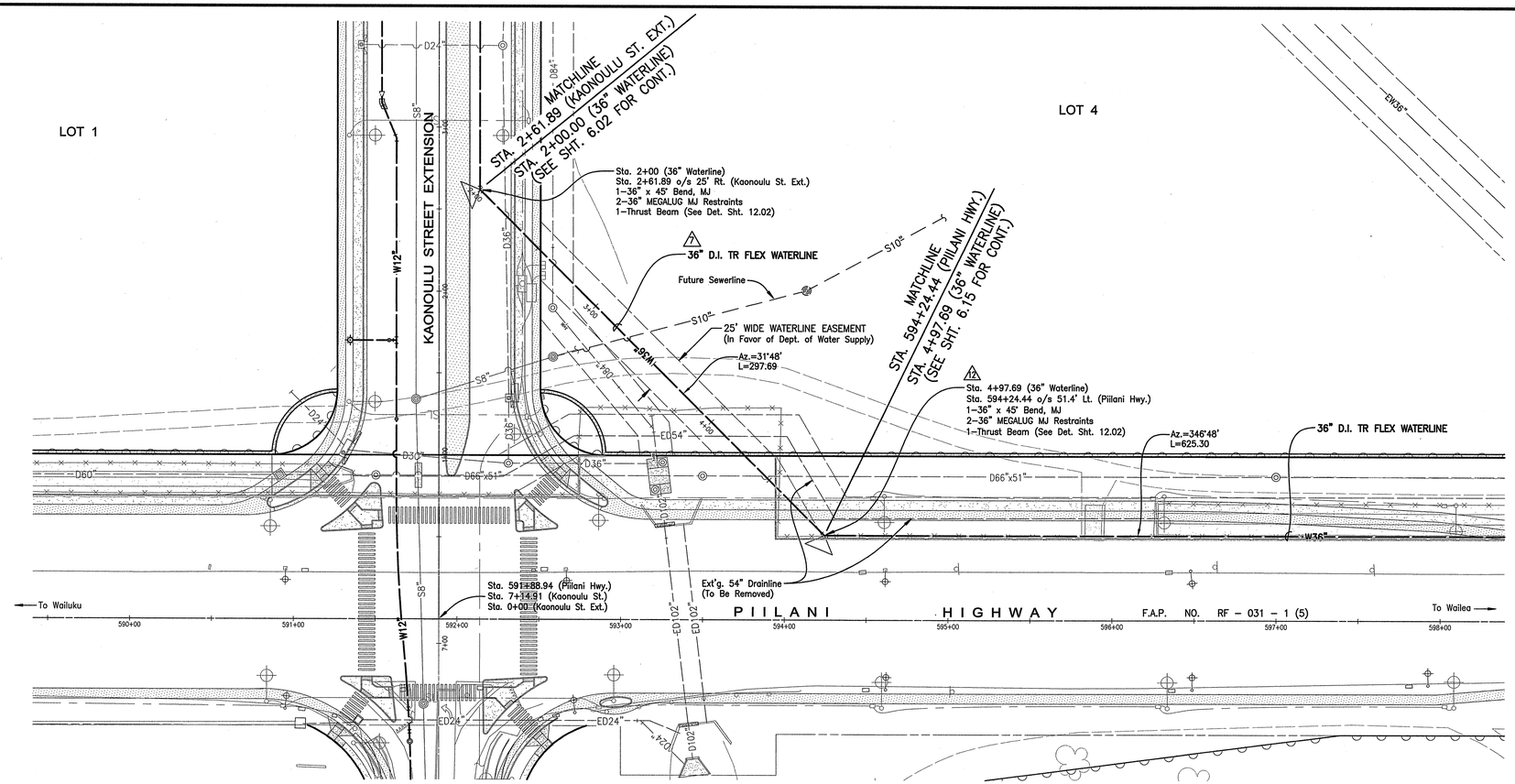


## PLAN

Scale: 1 in. = 40 ft.

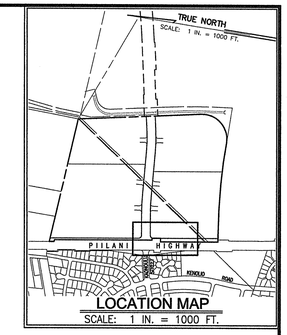


LOCATION MAP
SCALE: 1 IN. = 1000 FT.

TRUE NORTH
SCALE: 1 IN. = 40 FT.

## LEGEND:

- SEWER MANHOLE
- DRAIN MANHOLE
- AIR RELIEF VALVE MANHOLE
- CATCH BASIN
- FIRE HYDRANT
- W8" — WATERLINE W/ SIZE
- D24" — DRAINLINE W/ SIZE
- S8" — SEWERLINE W/ SIZE
- CLEAN-OUT-TO-GRADE
- SINGLE SERVICE WATER LATERAL
- DOUBLE SERVICE WATER LATERAL
- SINGLE SERVICE SEWER LATERAL
- EW8" — EXISTING WATERLINE W/SIZE
- ED24" — EXISTING DRAINLINE W/SIZE
- ES8" — EXISTING SEWERLINE W/SIZE
- ELECTRICAL CONDUIT LINE
- STREET LIGHT
- ELECTRICAL TRANSFORMER
- ELECTRICAL PULL BOX
- NO VEHICULAR ACCESS PERMITTED
- VEHICULAR ACCESS PERMITTED
- PROPOSED IMPROVEMENTS (BY OTHERS)

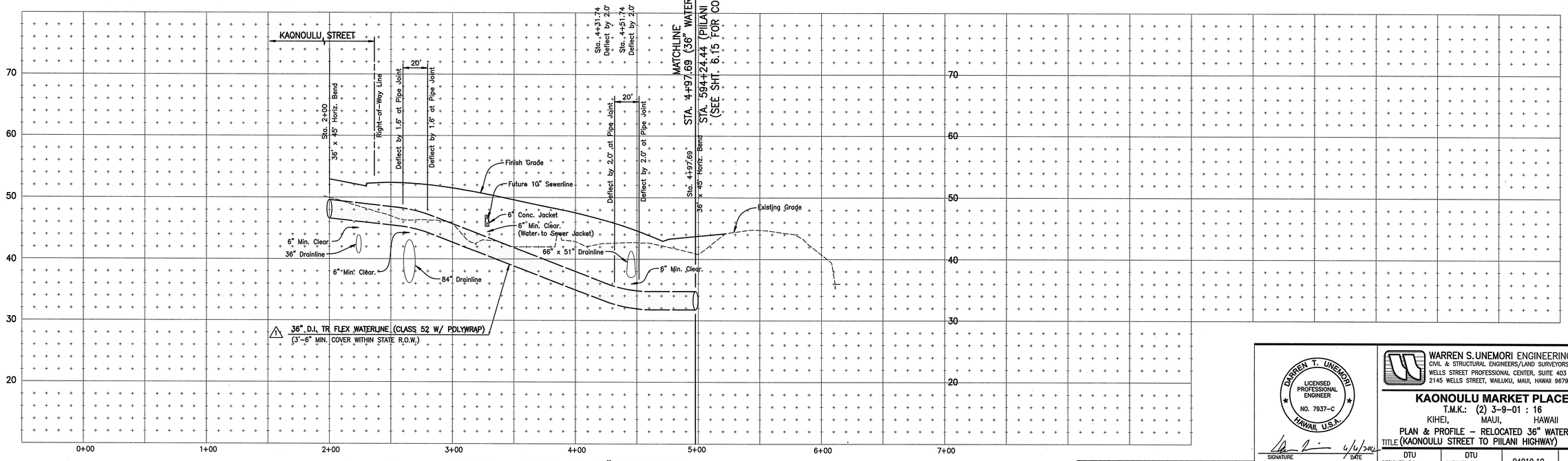


## PROFILE - RELOCATED 36" WATERLINE

Scale: Horiz. 1" = 40'
Vert. 1" = 8'

| LETTER | DESCRIPTION | DATE |
|---|---|---|
| 12 | REVISED PER DWS COMMENTS | 07/02/12 |
| 7 | 36" WATERLINE RELOCATED TO KAONOULU STREET | 03/11/11 |

DARREN T. UNEMORI
LICENSED PROFESSIONAL ENGINEER
NO. 7937-C
HAWAII, U.S.A.

SIGNATURE / DATE 6/1/2012

THIS WORK WAS PREPARED BY ME OR UNDER MY SUPERVISION AND CONSTRUCTION OF THIS PROJECT WILL BE UNDER MY OBSERVATION "AS DEFINED IN SECTION 16-115-2 OF THE HAWAII ADMINISTRATIVE RULES FOR PROFESSIONAL ENGINEERS, ARCHITECTS, LAND SURVEYORS AND LANDSCAPE ARCHITECTS"


WARREN S. UNEMORI ENGINEERING, INC.
CIVIL & STRUCTURAL ENGINEERS/LAND SURVEYORS
WELLS STREET PROFESSIONAL CENTER, SUITE 403
2145 WELLS STREET, WAILUKU, MAUI, HAWAII 96793


**KAONOULU MARKET PLACE**

T.M.K.: (2) 3-9-01 : 16
KIHEI, MAUI, HAWAII

TITLE PLAN & PROFILE - RELOCATED 36" WATERLINE (KAONOULU STREET TO PIILANI HIGHWAY)

| | | | |
|---|---|---|---|
| DTU DESIGNED BY | DTU CHECKED BY | 04010.10 JOB NUMBER | 6.14 SHEET |
| WIS DRAWN BY | DTU APPROVED BY | | OF SHEETS |
| SCALE 1 in. = 40 ft. | | 10-10-05 DATE | |

X:\Projects\04PRO\04010.10\dwg2004\complans\pr-WL-00.dwg

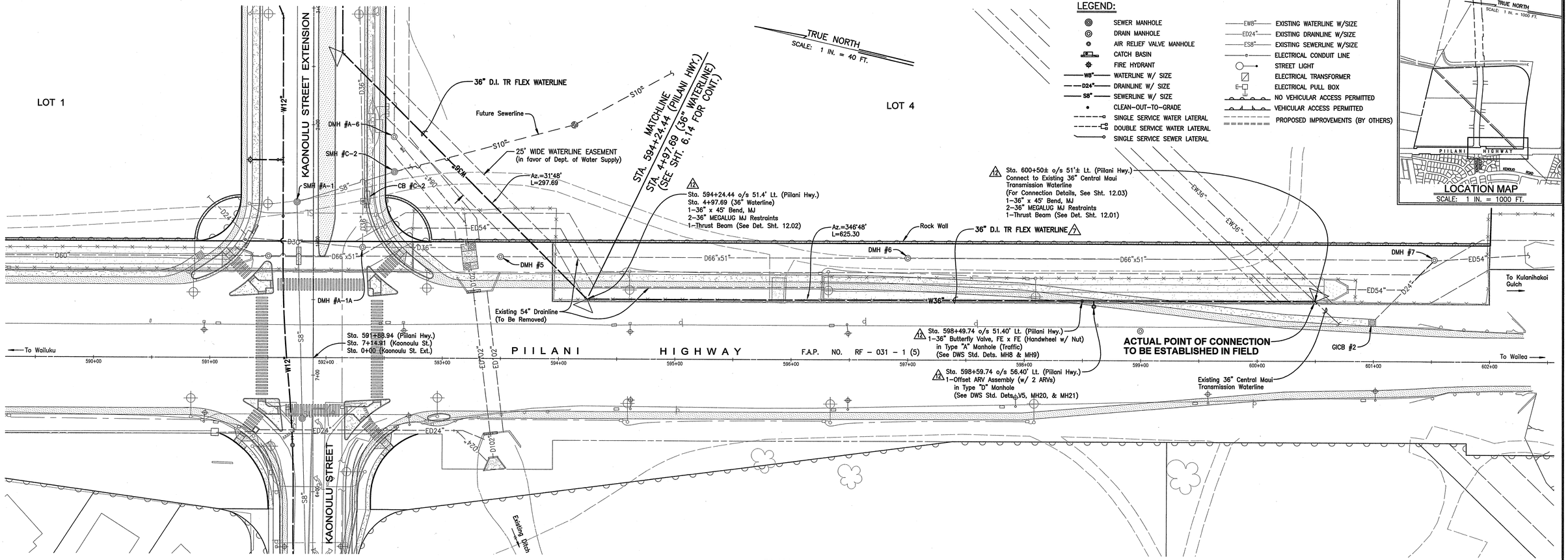


PLAN
Scale: 1 in. = 40 ft.

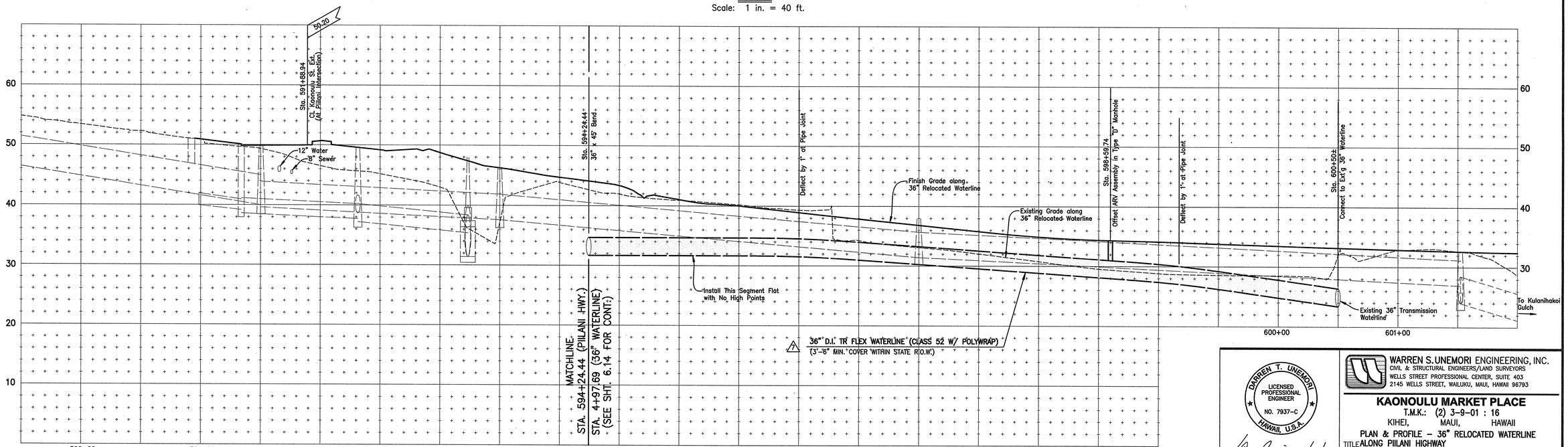


PROFILE – 36" RELOCATED WATERLINE ALONG PIILANI HIGHWAY
Scale: Horiz. 1" = 40' Vert. 1" = 8'

| LETTER | DESCRIPTION | DATE |
|---|---|---|
| 12 | REVISED PER DWS COMMENTS | 07/02/12 |
| 7 | 36" WATERLINE RELOCATED TO KAONOULU STREET | 03/11/11 |
| 5 | DMH & CB ELEVATIONS REVISED | 10/21/09 |
| 3 | ADDED 66" X 51" DRAINLINE | 10/22/08 |

DARREN T. UNEMORI
LICENSED PROFESSIONAL ENGINEER
NO. 7937-C
HAWAII, U.S.A.

SIGNATURE DATE 6/22/2012

THIS WORK WAS PREPARED BY ME OR UNDER MY SUPERVISION AND CONSTRUCTION OF THIS PROJECT WILL BE UNDER MY OBSERVATION "AS DEFINED IN SECTION 16-115-2 OF THE HAWAII ADMINISTRATIVE RULES FOR PROFESSIONAL ENGINEERS, ARCHITECTS, LAND SURVEYORS AND LANDSCAPE ARCHITECTS"

WARREN S. UNEMORI ENGINEERING, INC.
CIVIL & STRUCTURAL ENGINEERS/LAND SURVEYORS
WELLS STREET PROFESSIONAL CENTER, SUITE 403
2145 WELLS STREET, WAILUKU, MAUI, HAWAII 96793

**KAONOULU MARKET PLACE**
T.M.K.: (2) 3-9-01 : 16
KIHEI, MAUI, HAWAII
PLAN & PROFILE – 36" RELOCATED WATERLINE
TITLE ALONG PIILANI HIGHWAY

| | | | |
|---|---|---|---|
| DTU DESIGNED BY | DTU CHECKED BY | 04010.10 JOB NUMBER | 6.15 SHEET |
| WIS DRAWN BY | DTU APPROVED BY | 10-10-05 DATE | OF SHEETS |
| SCALE 1 in. = 40 ft. | | | |

V:\Projects\04PROJ\04010.10\dwg2004\contours\pl-36wl-piilani-00.dwg

CONCRETE: $f_c'$ = 4 ksi
REINFORCEMENT: ASTM A615 GRADE 60

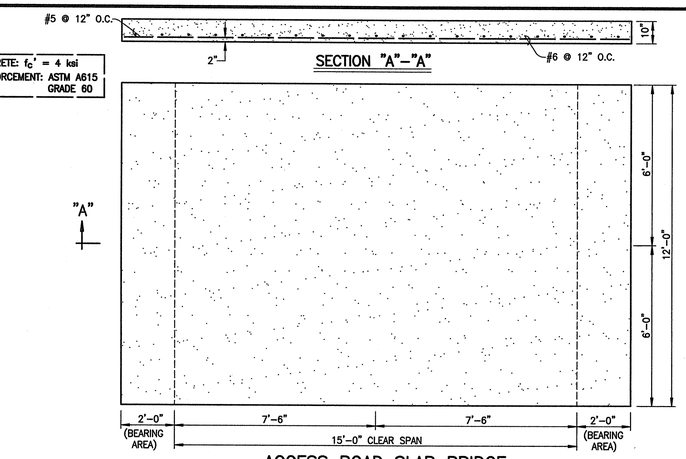


ACCESS ROAD SLAB BRIDGE 4
SCALE: 3/8" = 1'–0"

LEGEND:

- SEWER MANHOLE
- DRAIN MANHOLE
- AIR RELIEF VALVE MANHOLE
- CATCH BASIN
- FIRE HYDRANT
- W8" — WATERLINE W/ SIZE
- D24" — DRAINLINE W/ SIZE
- S8" — SEWERLINE W/ SIZE
- CLEAN-OUT-TO-GRADE
- SINGLE SERVICE WATER LATERAL
- DOUBLE SERVICE WATER LATERAL
- SINGLE SERVICE SEWER LATERAL
- EW8" — EXISTING WATERLINE W/SIZE
- ED24" — EXISTING DRAINLINE W/SIZE
- ES8" — EXISTING SEWERLINE W/SIZE
- ELECTRICAL CONDUIT LINE
- STREET LIGHT
- ELECTRICAL TRANSFORMER
- ELECTRICAL PULL BOX
- NO VEHICULAR ACCESS PERMITTED
- VEHICULAR ACCESS PERMITTED
- PROPOSED IMPROVEMENTS (BY OTHERS)

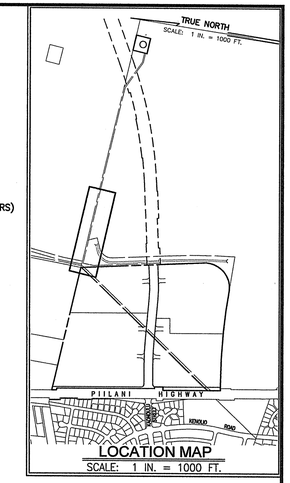


LOCATION MAP
SCALE: 1 IN. = 1000 FT.

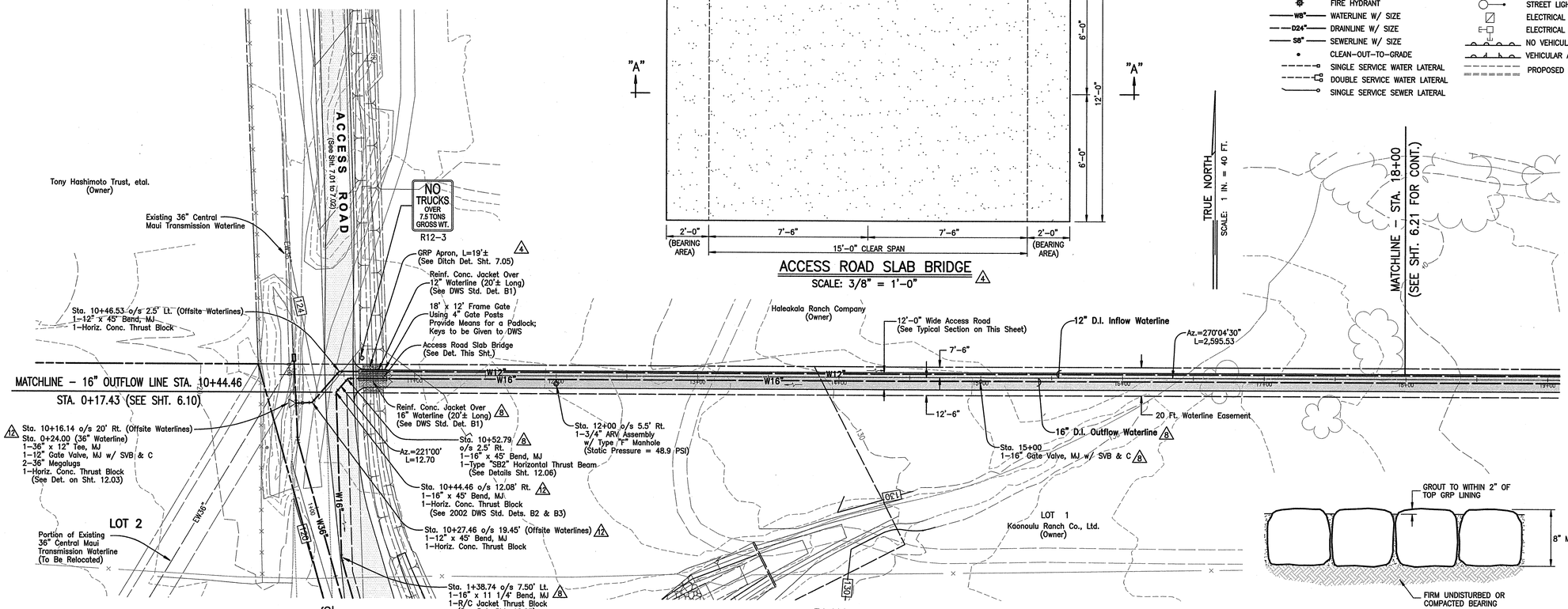


PLAN
Scale: 1 in. = 40 ft.




DETAIL – GRP LINING
NOT TO SCALE

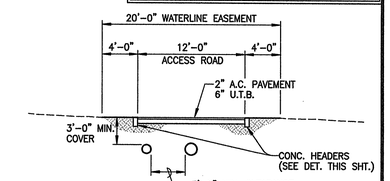


TYPICAL ACCESS ROAD
NOT TO SCALE

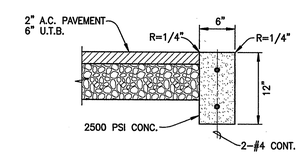


CONC. HEADER DETAIL
SCALE: 1" = 1'–0"

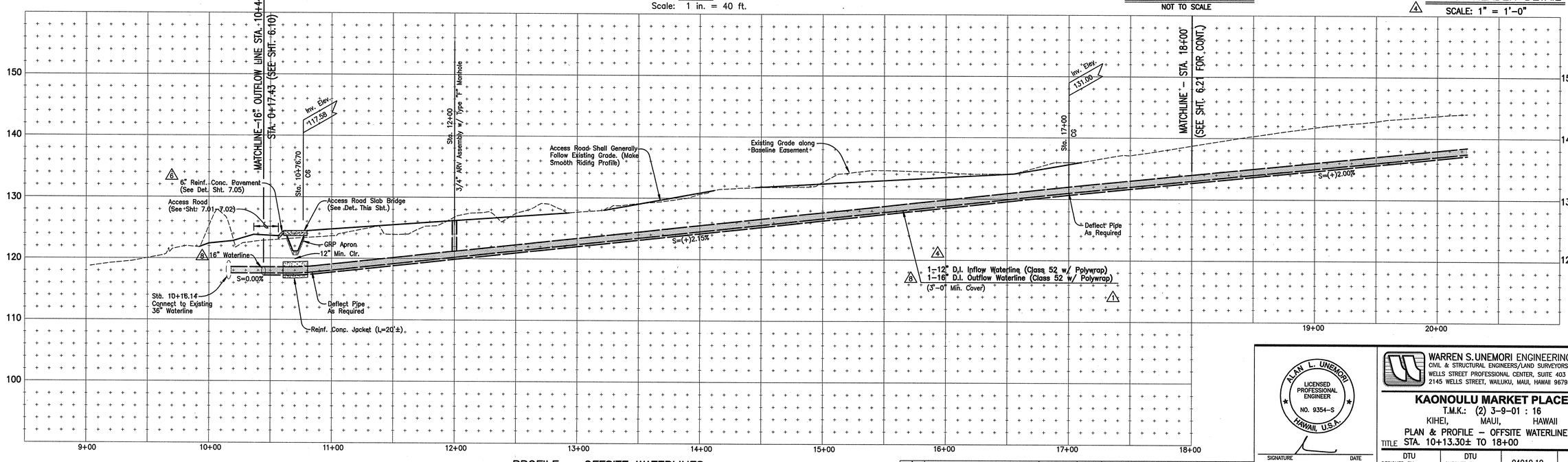


PROFILE – OFFSITE WATERLINES
Scale: Horiz. 1" = 40'
Vert. 1" = 8'

| LETTER | DESCRIPTION | DATE |
|---|---|---|
| 12 | REVISED PER DWS COMMENTS | 07/02/12 |
| 10 | REVISED PER DWS COMMENTS | 01/06/12 |
| 9 | OUTFLOW WATERLINE UPSIZED TO 16" | 10/06/11 |
| 8 | ADDED REINF. CONC. PAVEMENT | 10/01/10 |
| 4 | ADDED ACCESS ROAD SLAB BRIDGE | 12/12/08 |
| 1 | REVISED TANK INFLOW LINE | 5/08/08 |

ALAN L. UNEMORI
LICENSED PROFESSIONAL ENGINEER
NO. 9354-S
HAWAII, U.S.A.

SIGNATURE DATE

THIS WORK WAS PREPARED BY ME OR UNDER MY SUPERVISION AND CONSTRUCTION OF THIS PROJECT WILL BE UNDER MY OBSERVATION "AS DEFINED IN SECTION 16-115-2 OF THE HAWAII ADMINISTRATIVE RULES FOR PROFESSIONAL ENGINEERS, ARCHITECTS, LAND SURVEYORS AND LANDSCAPE ARCHITECTS"


WARREN S. UNEMORI ENGINEERING, INC.
CIVIL & STRUCTURAL ENGINEERS/LAND SURVEYORS
WELLS STREET PROFESSIONAL CENTER, SUITE 403
2145 WELLS STREET, WAILUKU, MAUI, HAWAII 96793


**KAONOULU MARKET PLACE**
T.M.K.: (2) 3-9-01 : 16
KIHEI, MAUI, HAWAII
PLAN & PROFILE – OFFSITE WATERLINE
TITLE STA. 10+13.30± TO 18+00

| | | | |
|---|---|---|---|
| DTU DESIGNED BY | DTU CHECKED BY | 04010.10 JOB NUMBER | 6.20 SHEET |
| WIS DRAWN BY | DTU APPROVED BY | 10–10–05 DATE | OF SHEETS |
| SCALE 1 in. = 40 ft. | | | |

X:\Projects\04PROJ\04010.10\dwg2004\complans\PL-OSWL-00.dwg

## LEGEND:

- SEWER MANHOLE
- DRAIN MANHOLE
- AIR RELIEF VALVE MANHOLE
- CATCH BASIN
- FIRE HYDRANT
- W8" — WATERLINE W/ SIZE
- D24" — DRAINLINE W/ SIZE
- S8" — SEWERLINE W/ SIZE
- CLEAN-OUT-TO-GRADE
- SINGLE SERVICE WATER LATERAL
- DOUBLE SERVICE WATER LATERAL
- SINGLE SERVICE SEWER LATERAL
- EW8" — EXISTING WATERLINE W/SIZE
- ED24" — EXISTING DRAINLINE W/SIZE
- ES8" — EXISTING SEWERLINE W/SIZE
- E — ELECTRICAL CONDUIT LINE
- STREET LIGHT
- ELECTRICAL TRANSFORMER
- E — ELECTRICAL PULL BOX
- NO VEHICULAR ACCESS PERMITTED
- VEHICULAR ACCESS PERMITTED
- PROPOSED IMPROVEMENTS (BY OTHERS)

TRUE NORTH
SCALE: 1 IN. = 40 FT.

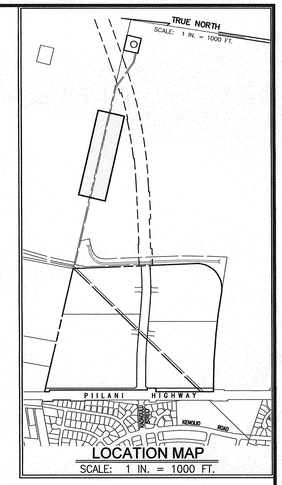


LOCATION MAP
SCALE: 1 IN. = 1000 FT.

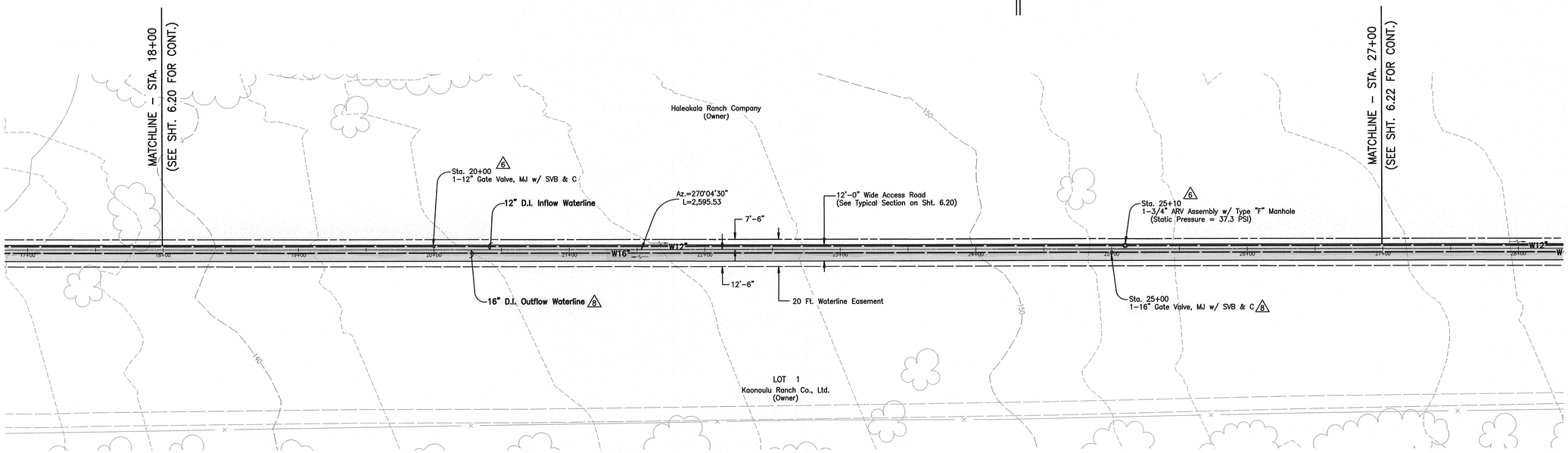


## PLAN

Scale: 1 in. = 40 ft.

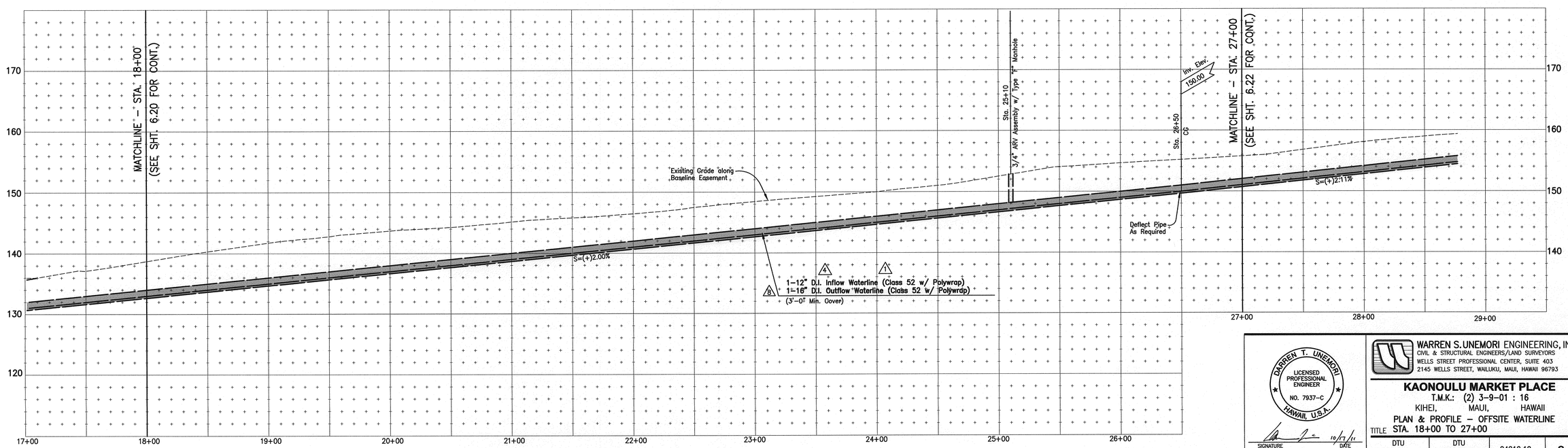


## PROFILE – OFFSITE WATERLINES

Scale: Horiz. 1" = 40'
Vert. 1" = 8'

| LETTER | DESCRIPTION | DATE |
|---|---|---|
| 4 | INFLOW WATERLINE REVISED TO 12" DIA. | 12/12/08 |
| 1 | REVISED TANK INFLOW LINE | 5/08/08 |
| 8 | OUTFLOW WATERLINE UPSIZED TO 16" | 10/06/11 |
| 6 | ADDED STATIC PRESSURE TO ARV'S & RELOCATED GATE VALVE | 10/01/10 |

DARREN T. UNEMORI
LICENSED PROFESSIONAL ENGINEER
NO. 7937-C
HAWAII, U.S.A.

SIGNATURE — DATE 10/17/11

THIS WORK WAS PREPARED BY ME OR UNDER MY SUPERVISION AND CONSTRUCTION OF THIS PROJECT WILL BE UNDER MY OBSERVATION "AS DEFINED IN SECTION 16-115-2 OF THE HAWAII ADMINISTRATIVE RULES FOR PROFESSIONAL ENGINEERS, ARCHITECTS, LAND SURVEYORS AND LANDSCAPE ARCHITECTS"

WARREN S. UNEMORI ENGINEERING, INC.
CIVIL & STRUCTURAL ENGINEERS/LAND SURVEYORS
WELLS STREET PROFESSIONAL CENTER, SUITE 403
2145 WELLS STREET, WAILUKU, MAUI, HAWAII 96793

**KAONOULU MARKET PLACE**
T.M.K.: (2) 3-9-01 : 16
KIHEI, MAUI, HAWAII

TITLE PLAN & PROFILE – OFFSITE WATERLINE
STA. 18+00 TO 27+00

| | | | |
|---|---|---|---|
| DTU DESIGNED BY | DTU CHECKED BY | 04010.10 JOB NUMBER | 6.21 SHEET |
| WIS DRAWN BY | DTU APPROVED BY | 10-10-05 DATE | OF SHEETS |
| SCALE 1 in. = 40 ft. | | | |

V:\Projdata\04PROJ\04010.10\dwg2004\conplans\PL-OSWL-00.dwg

## LEGEND:

- SEWER MANHOLE
- DRAIN MANHOLE
- AIR RELIEF VALVE MANHOLE
- CATCH BASIN
- FIRE HYDRANT
- W8" — WATERLINE W/ SIZE
- D24" — DRAINLINE W/ SIZE
- S8" — SEWERLINE W/ SIZE
- CLEAN-OUT-TO-GRADE
- SINGLE SERVICE WATER LATERAL
- DOUBLE SERVICE WATER LATERAL
- SINGLE SERVICE SEWER LATERAL
- EW8" — EXISTING WATERLINE W/SIZE
- ED24" — EXISTING DRAINLINE W/SIZE
- ES8" — EXISTING SEWERLINE W/SIZE
- E — ELECTRICAL CONDUIT LINE
- STREET LIGHT
- ELECTRICAL TRANSFORMER
- ELECTRICAL PULL BOX
- NO VEHICULAR ACCESS PERMITTED
- VEHICULAR ACCESS PERMITTED
- PROPOSED IMPROVEMENTS (BY OTHERS)

TRUE NORTH
SCALE: 1 IN. = 40 FT.

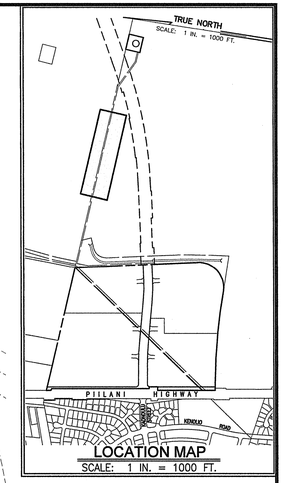


LOCATION MAP
SCALE: 1 IN. = 1000 FT.

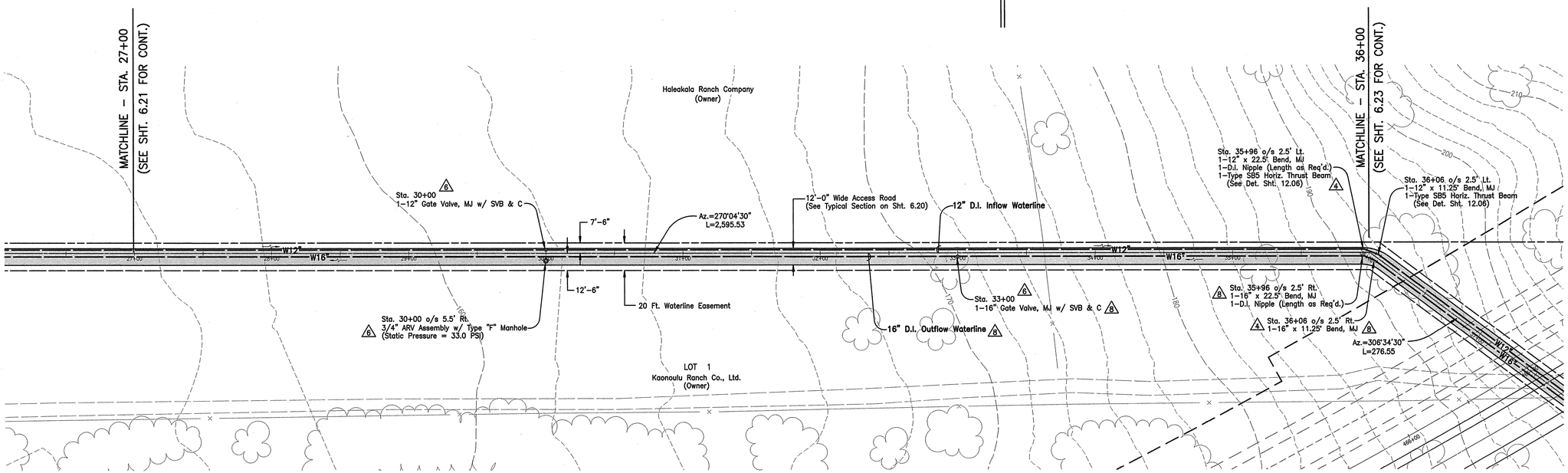


## PLAN

Scale: 1 in. = 40 ft.

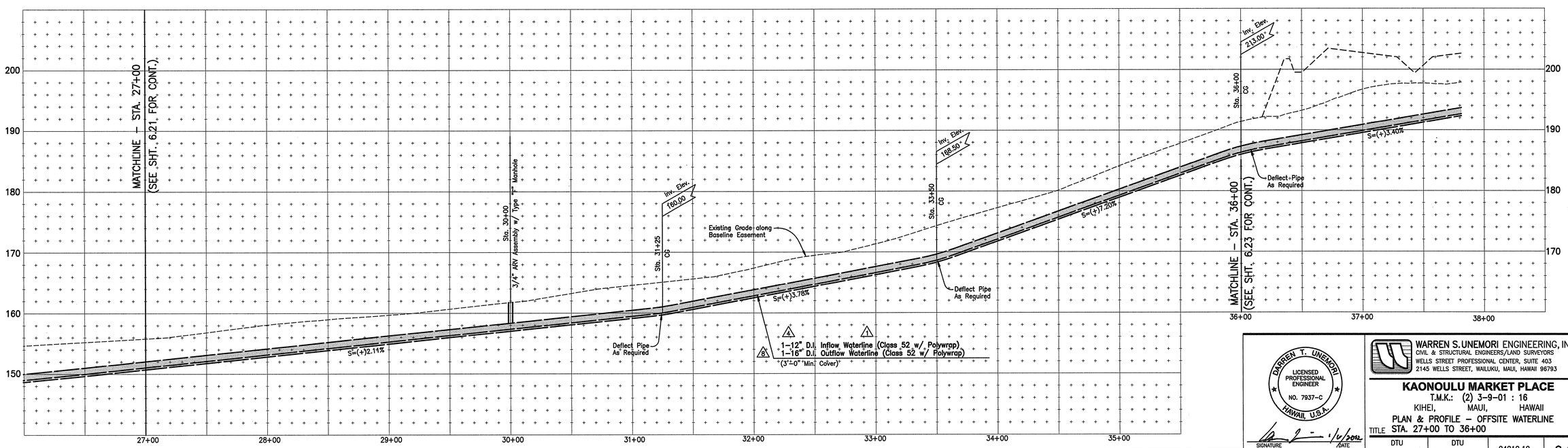


## PROFILE – OFFSITE WATERLINES

Scale: Horiz. 1" = 40'
Vert. 1" = 8'

| LETTER | DESCRIPTION | DATE |
|---|---|---|
| 10 | REVISED PER DWS COMMENTS | 01/06/12 |
| 9 | OUTFLOW WATERLINE UPSIZED TO 16" | 10/06/11 |
| 8 | ADDED STATIC PRESSURE TO ARV'S & RELOCATED GATE VALVE | 10/01/10 |
| 4 | REVISED PER DWS COMMENTS | 12/12/08 |
| 1 | REVISED TANK INFLOW LINE | 5/08/08 |

DARREN T. UNEMORI
LICENSED PROFESSIONAL ENGINEER
NO. 7937-C
HAWAII, U.S.A.

SIGNATURE — DATE 1/6/2012

THIS WORK WAS PREPARED BY ME OR UNDER MY SUPERVISION AND CONSTRUCTION OF THIS PROJECT WILL BE UNDER MY OBSERVATION "AS DEFINED IN SECTION 16-115-2 OF THE HAWAII ADMINISTRATIVE RULES FOR PROFESSIONAL ENGINEERS, ARCHITECTS, LAND SURVEYORS AND LANDSCAPE ARCHITECTS"

WARREN S. UNEMORI ENGINEERING, INC.
CIVIL & STRUCTURAL ENGINEERS/LAND SURVEYORS
WELLS STREET PROFESSIONAL CENTER, SUITE 403
2145 WELLS STREET, WAILUKU, MAUI, HAWAII 96793

**KAONOULU MARKET PLACE**
T.M.K.: (2) 3-9-01 : 16
KIHEI, MAUI, HAWAII
TITLE PLAN & PROFILE – OFFSITE WATERLINE
STA. 27+00 TO 36+00

| | | | |
|---|---|---|---|
| DTU DESIGNED BY | DTU CHECKED BY | 04010.10 JOB NUMBER | 6.22 SHEET |
| WIS DRAWN BY | DTU APPROVED BY | 10-10-05 DATE | OF SHEETS |
| SCALE 1 in. = 40 ft. | | | |

V:\Projects\04PROJ\04010.10\dwg2004\contons\PL-OSWL-00.dwg

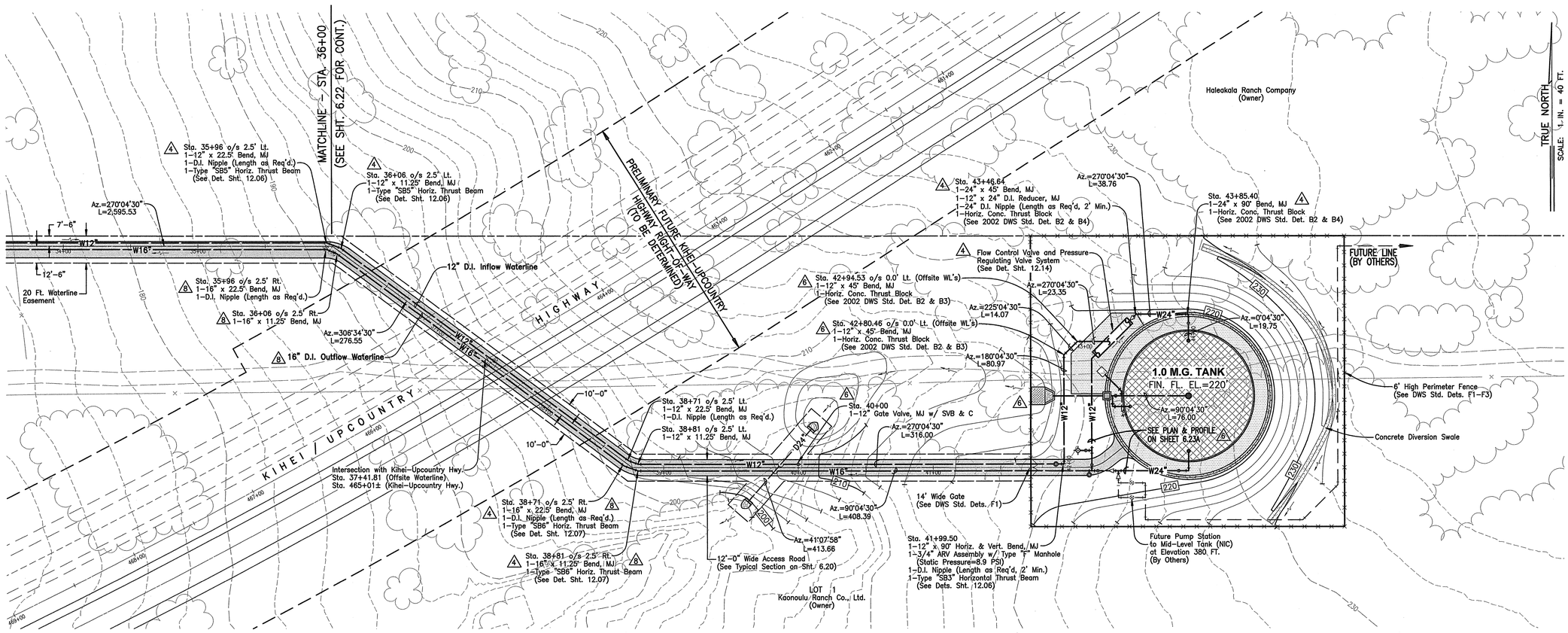


## PLAN

Scale: 1 in. = 40 ft.

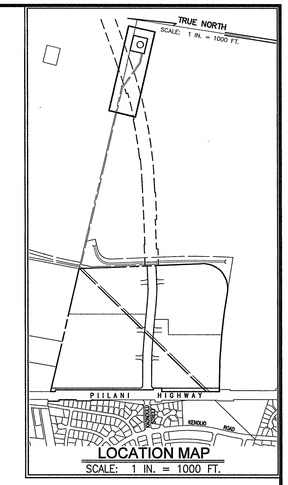


## LOCATION MAP

SCALE: 1 IN. = 1000 FT.

## LEGEND:

- SEWER MANHOLE
- DRAIN MANHOLE
- AIR RELIEF VALVE MANHOLE
- CATCH BASIN
- FIRE HYDRANT
- W8" — WATERLINE W/ SIZE
- D24" — DRAINLINE W/ SIZE
- S8" — SEWERLINE W/ SIZE
- CLEAN-OUT-TO-GRADE
- SINGLE SERVICE WATER LATERAL
- DOUBLE SERVICE WATER LATERAL
- SINGLE SERVICE SEWER LATERAL
- EW8" — EXISTING WATERLINE W/SIZE
- ED24" — EXISTING DRAINLINE W/SIZE
- ES8" — EXISTING SEWERLINE W/SIZE
- ELECTRICAL CONDUIT LINE
- STREET LIGHT
- ELECTRICAL TRANSFORMER
- ELECTRICAL PULL BOX
- NO VEHICULAR ACCESS PERMITTED
- VEHICULAR ACCESS PERMITTED
- PROPOSED IMPROVEMENTS (BY OTHERS)

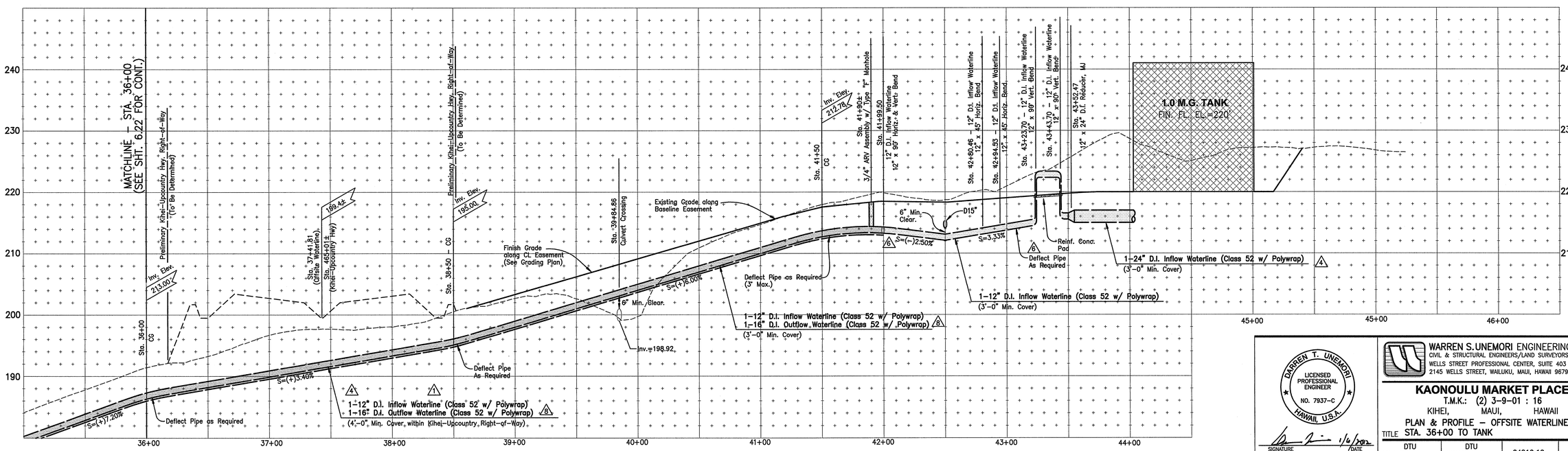


## PROFILE –OFFSITE WATERLINES

Scale: Horiz. 1" = 40'
Vert. 1" = 8'

| | | | | | |
|---|---|---|---|---|---|
| 10 | REVISED PER DWS COMMENTS | 01/06/12 | 4 | REVISED PER DWS COMMENTS | 12-12-08 |
| 9 | OUTFLOW WATERLINE UPSIZED TO 16" | 10/06/11 | 1 | REVISED TANK INFLOW LINE | 5-8-08 |
| 6 | RELOCATED TANK OUTLET STRUCTURE | 10/01/10 | LETTER | DESCRIPTION | DATE |

DARREN T. UNEMORI
LICENSED PROFESSIONAL ENGINEER
NO. 7937-C
HAWAII, U.S.A.

SIGNATURE / DATE 1/6/2012

THIS WORK WAS PREPARED BY ME OR UNDER MY SUPERVISION AND CONSTRUCTION OF THIS PROJECT WILL BE UNDER MY OBSERVATION "AS DEFINED IN SECTION 16-115-2 OF THE HAWAII ADMINISTRATIVE RULES FOR PROFESSIONAL ENGINEERS, ARCHITECTS, LAND SURVEYORS AND LANDSCAPE ARCHITECTS"


WARREN S. UNEMORI ENGINEERING, INC.
CIVIL & STRUCTURAL ENGINEERS/LAND SURVEYORS
WELLS STREET PROFESSIONAL CENTER, SUITE 403
2145 WELLS STREET, WAILUKU, MAUI, HAWAII 96793


# KAONOULU MARKET PLACE

T.M.K.: (2) 3-9-01 : 16
KIHEI, MAUI, HAWAII

PLAN & PROFILE – OFFSITE WATERLINE

TITLE STA. 36+00 TO TANK

| | | | |
|---|---|---|---|
| DTU DESIGNED BY | DTU CHECKED BY | 04010.10 JOB NUMBER | 6.23 SHEET |
| WIS DRAWN BY | DTU APPROVED BY | 10-10-05 DATE | OF SHEETS |
| SCALE 1 in. = 40 ft. | | | |

V:\Projects\04PROJ\04010.10\dwg2004\conplans\PL-DSWL-00.dwg