


DAVID Y. IGE
GOVERNOR OF
HAWAII



STATE OF HAWAII
DEPARTMENT OF LAND AND NATURAL RESOURCES
DIVISION OF AQUATIC RESOURCES
1151 PUNCHBOWL STREET, ROOM 330
HONOLULU, HAWAII 96813

SUZANNE D. CASE
CHAIRPERSON
BOARD OF LAND AND NATURAL RESOURCES
COMMISSION ON WATER RESOURCE MANAGEMENT

ROBERT K. MASUDA
FIRST DEPUTY

JEFFREY T. PEARSON, P.E.
DEPUTY DIRECTOR - WATER

DEPUTY DIRECTOR - AQUATIC RESOURCES
DEPUTY DIRECTOR - OCEAN RECREATION
DEPUTY DIRECTOR - BUREAU OF CONSERVATION
COMMISSION ON WATER RESOURCE MANAGEMENT
CONSERVATION AND COASTAL LANDS
CONSERVATION AND RESOURCES ENFORCEMENT
ENGINEERING
FORESTRY AND WILDLIFE
HISTORIC PRESERVATION
KAHOOLAWE ISLAND RESERVE COMMISSION
LAND
STATE PARKS

LAND USE COMMISSION
STATE OF HAWAII

2018 OCT 29 A 9:31

Date: 10/23/18
DAR # 5783

MEMORANDUM

TO: Brian J. Neilson
Acting DAR Administrator

FROM: Glenn Higashi GRH, Aquatic Biologist

SUBJECT: Hawaiian Memorial Park Cemetery Expansion Project; Draft Environmental Impact Statement (DEIS)

Request Submitted by: HHF Planners

Location of Project: TMK: (1) 4-5-033: por. 001 (privately owned); Kane'ohe, O'ahu, Hawai'i

Brief Description of Project:

Hawaiian Memorial Life Plan, Ltd. owns Hawaiian Memorial Park (HMP), which operates as a cemetery providing the community with burial plots along with a variety of interment options. HMP is a full service cemetery that has been at its present location since 1958. HMP is the final resting place for over 41,000 people, representing families across Hawai'i. As sections of the cemetery have filled, HMP has grown from an initial size of six acres to its existing size of approximately 80 acres situated on three tax map parcels. One of the parcels is separated by the Hawai'i State Veterans Cemetery. (continued on the next page)

Comments:

No Comments Comments Attached

Thank you for providing DAR the opportunity to review and comment on the proposed project. Should there be any changes to the project plan, DAR requests the opportunity to review and comment on those changes.

Comments Approved: Date: 10/26/18
Brian J. Neilson
Acting DAR Administrator

DAR# 5783

Brief Description of Project

The Hawaiian Memorial Park Cemetary Expansion Project involves proposed improvements (Proposed Action) within the approximately 53.45-acre Petition Area would consist of two main components: 1) expansion of the HMP cemetery; and 2) creation of a 14.5-acre cultural preserve immediately to the northeast of the cemetery expansion area. Remaining undeveloped areas of Parcel 1 outside of the Petition Area would continue to remain undeveloped.

The Petition Area for the expansion of the cemetery is situated makai (seaward) of the existing HMP area and the Hawai'i State Veterans Cemetery. The Petition Area is about 53.45 acres in size, and is a portion of a larger 164.4-acre parcel identified as Tax Map Key (1) 4-5-033: 001 (Parcel 1). Parcel 1 is owned by Hawaiian Memorial Life Plan Ltd. (Petitioner) and about 7.9 acres of Parcel 1 consists of the existing Ocean View Garden cemetery, which is part of HMP. Of the 53.45-acre Petition Area, only 28.2 acres would be for cemetery use. The remaining 25.25 acres of the site would consist of internal roadways, open space, and land for the establishment of a cultural preserve. The entire HMP property is comprised of three separate parcels.

There are no perennial or intermittent streams within the Petition Area. The most proximate water resource to the Petition Area is Kawa Stream and its location is .01 miles due east.

HMP is a privately-owned cemetery located in the Kane'ohe district on the Windward side of the island of O'ahu. The cemetery is approximately 7 miles northeast of downtown Honolulu, and located mid-way between the towns of Kailua to the east and Kane'ohe to the west. The Petition Area is situated within the ahupua'a (traditional land division) of Kane'ohe. Kane'ohe is a large ahupua'a of approximately 11,000 acres, extending from the Windward crest of the Ko'olau Mountain Range to include most of the Mokapu Peninsula, and is bordered by the ahupua'a of He'eia to the west and Kailua to the east.


The Ko'olau Mountain Range is located west of the HMP site, and Kane'ohe Bay is situated approximately 1.5 miles to the north.

DAR# 5783

Comments

Previous comments (DAR#5663) remain applicable. The proposed project is not expected to have adverse impacts on the aquatic environment.

DAVID Y. IGE
GOVERNOR OF
HAWAII



STATE OF HAWAII
DEPARTMENT OF LAND AND NATURAL RESOURCES
DIVISION OF AQUATIC RESOURCES
1151 PUNCHBOWL STREET, ROOM 330
HONOLULU, HAWAII 96813

SUZANNE D. CASE
CHAIRPERSON
BOARD OF LAND AND NATURAL RESOURCES
COMMISSION ON WATER RESOURCE MANAGEMENT
ROBERT K. MASUDA
FIRST DEPUTY
JEFFREY T. PEARSON, P.E.
DEPUTY DIRECTOR - WATER
AQUATIC RESOURCES
BOATING AND OCEAN RECREATION
BUREAU OF CONVEYANCES
COMMISSION ON WATER RESOURCE MANAGEMENT
CONSERVATION AND COASTAL LANDS
CONSERVATION AND RESOURCES ENFORCEMENT
ENGINEERING
FORESTRY AND WILDLIFE
HISTORIC PRESERVATION
KAHOOLAWE ISLAND RESERVE COMMISSION
LAND
STATE PARKS

Date: Jan. 19, 2018

DAR # 5663

MEMORANDUM

TO: Bruce S. Anderson, PhD
DAR Administrator

FROM: Glenn Higashi GRH, Aquatic Biologist

SUBJECT: Environmental Impact Statement Preparation Notice (EISPN) on the Hawaiian Memorial Park Expansion Project

Request Submitted by: HHF Planners on behalf of Hawaiian Memorial Life Plan, Ltd.

Location of Project: (1) 44-5-033: por. 001 (private property), Kaneohe District, Oahu, Hawaii

Brief Description of Project:

Hawaiian Memorial Life Plan, Ltd. owns Hawaiian Memorial Park (HMP), which operates as a cemetery providing the community with burial plots along with a variety of interment options. HMP is a full service cemetery that has been at its present location since 1958. HMP is the final resting place for over 41,000 people, representing families across Hawai'i. As sections of the cemetery have filled, HMP has grown from an initial size of six acres to its existing size of approximately 80 acres situated on three tax map parcels. One of the parcels is separated by the Hawai'i State Veterans Cemetery. (continued on the next page)

Comments:

No Comments Comments Attached

Thank you for providing DAR the opportunity to review and comment on the proposed project. Should there be any changes to the project plan, DAR requests the opportunity to review and comment on those changes.

Comments Approved: Bruce S. Anderson Date: 1/22/18
Bruce S. Anderson, PhD
DAR Administrator

DAR# 5663

Comments

The proposed project is not expected to have adverse impacts on the aquatic environment.


HHF PLANNERS
places for people

RECEIVED

AUG 27 2018

Division of Aquatic Resources
DAR 5778

August 22, 2018



Mr. Bruce S. Anderson, DAR Administrator
Division of Aquatic Resources
Department of Land and Natural Resources
State of Hawai'i
1151 Punchbowl Street, Room 330
Honolulu, Hawai'i 96813

SUBJECT: Hawaiian Memorial Park Cemetery Expansion Project
Environmental Impact Statement Preparation Notice (EISPN)
TMK: (1) 4-5-033: por. 001 (Private Property)
Kāne'ohe District, O'ahu, Hawai'i

Dear Mr. Anderson:

Thank you for the January 19, 2018 letter providing comments on the Environmental Impact Statement Preparation Notice (EISPN) for the subject project.

The general project description discussed is consistent with the EISPN and the soon to be published Draft Environmental Impact Statement (DEIS).

We acknowledge your assessment that the proposed project is not expected to have adverse impacts on the aquatic environment.

Thank you for providing us with your comments on the EISPN and participating in this process. If you have any questions, please contact me at 457-3172 or rsato@hhf.com.

Sincerely,

Ronald A. Sato, AICP
Sr. Associate

cc: Mr. Jay Morford, Hawaiian Memorial Life Plan, Ltd.



RECEIVED

DEC 26 2017

December 19, 2017

Division of Aquatic Resources

DAR 5663

Dear Participant:

Enclosed is an Environmental Impact Statement Preparation Notice (EISPN) providing public notice that a Draft Environmental Impact Statement (Draft EIS) is being prepared for the subject project. The EIS will be prepared in accordance with State of Hawai'i EIS law (Chapter 343, Hawaii Revised Statutes) and EIS rules (Title 11, Chapter 200, Hawai'i Administrative Rules). This EISPN is intended to solicit public input regarding the scope of the forthcoming Draft EIS.

TITLE OF PROJECT: Hawaiian Memorial Park Cemetery Expansion Project
LOCATION: Kāne'ohe District, O'ahu, Hawai'i
TAX MAP KEY NO.: (1) 4-5-033: por. 001 (Private Property)
APPLICANT: Hawaiian Memorial Life Plan, Ltd.
ADDRESS: 1330 Maunakea Street
Honolulu, Hawaii 96813
CONTACT: Mr. Jay Morford, President
PHONE: (808) 522-5233

YOUR COMMENTS MUST BE RECEIVED OR POSTMARKED BY MONDAY, JANUARY 22, 2018. COMMENTS SHOULD BE SENT TO THE FOLLOWING:

CONSULTANT: HHF Planners
ADDRESS: 733 Bishop Street, Suite 2590
Honolulu, Hawai'i 96813
CONTACT: Ronald A. Sato, AICP, Senior Associate
Email: rsato@hhf.com
PHONE: (808) 457-3172

WITH A COPY SENT TO:

APPROVING AGENCY: State of Hawai'i
Land Use Commission
Department of Business, Economic Development & Tourism
ADDRESS: P.O. Box 2359
Honolulu, Hawaii 96804
CONTACT: Mr. Scott Derrickson
Email: scott.a.derrickson@hawaii.gov
PHONE: (808) 587-3921

Thank you for your participation in the EIS process. We look forward to receiving your comments.