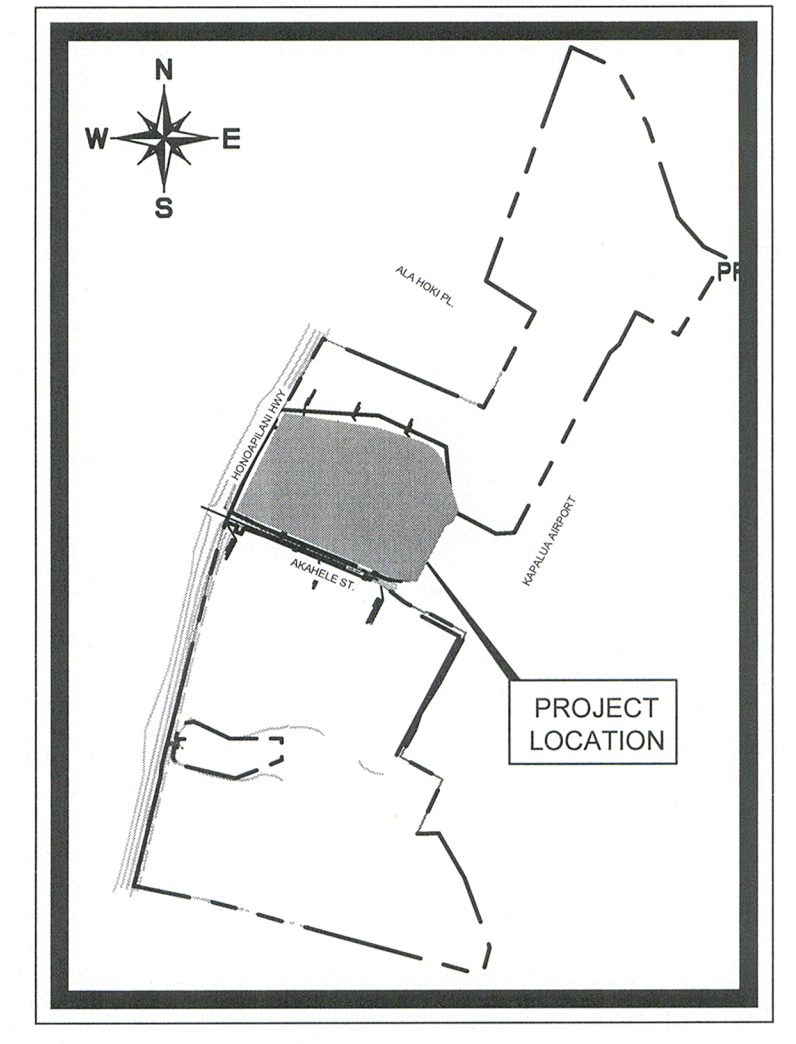
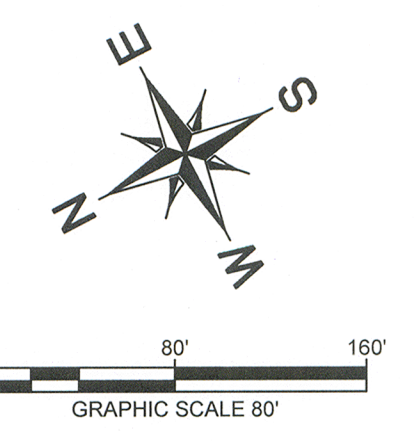
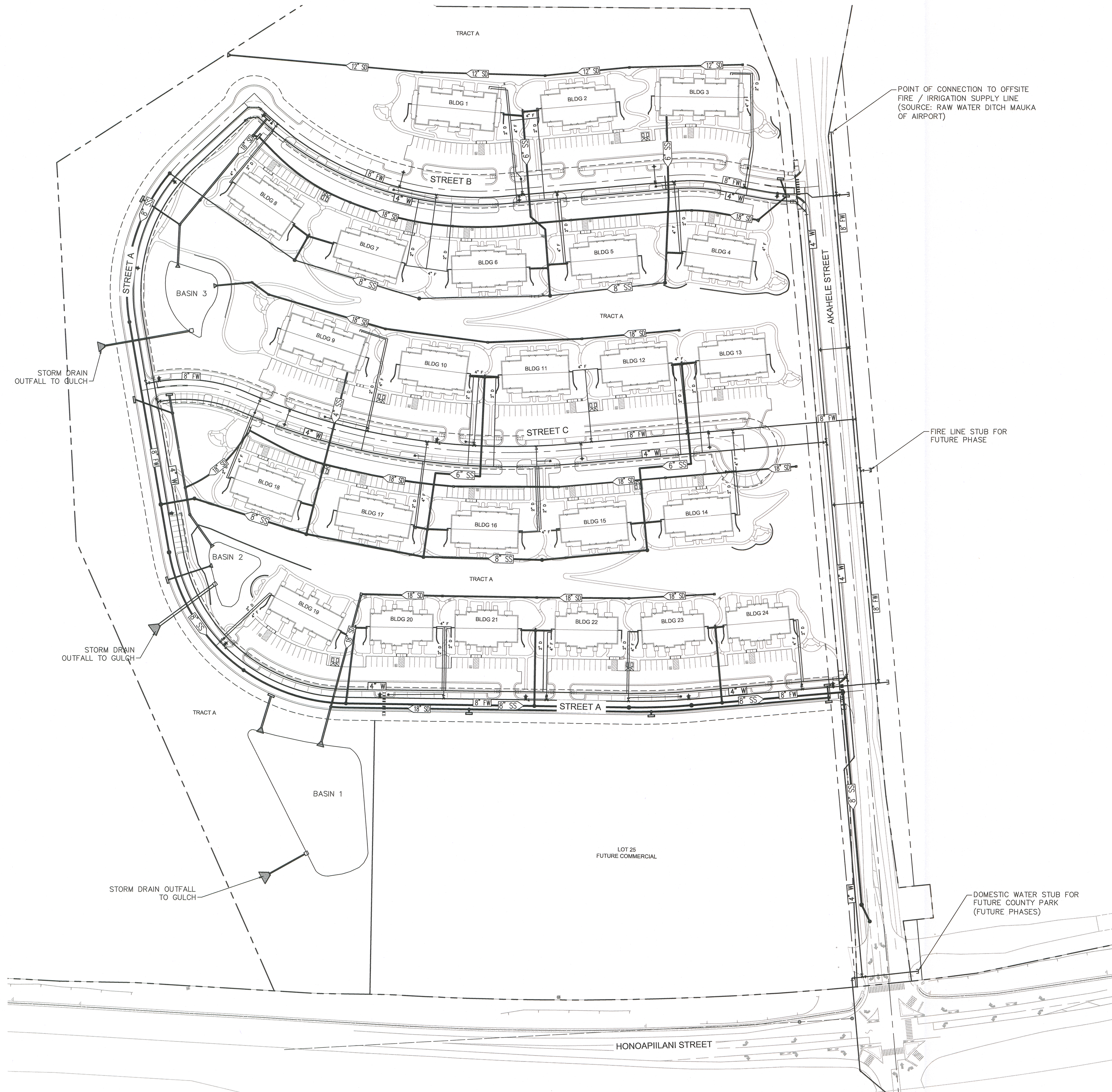


Plotted By: Coppin, Tom Date: November 02, 2017 02:03:48pm File Path: \\K:\V\FRL\_Civil\67790501 - Pulelehua\CAD\Phase 1\Exhibit\Site Plan Exhibit Phase 1.dwg  
 This document, together with the concepts and designs presented herein, as an instrument of service, is intended only for the specific purpose and client for which it was prepared. Reuse of and/or improvement on this document without written authorization and adaptation by Kimley-Horn and Associates, Inc. shall be without liability to Kimley-Horn and Associates, Inc.



VICINITY MAP  
SCALE: NTS

# PULELEHUA - PHASE 1

## SITE PLAN EXHIBIT

OWNER:  
 MAUI OCEANVIEW, LTD.  
 2525 MCKINNEY AVENUE, SUITE B  
 DALLAS, TX 75201  
 CONTACT: PAUL CHENG  
 TELEPHONE: (214) 731-9208


ENGINEER:  
 KIMLEY-HORN AND ASSOCIATES, INC.  
 5750 GENESIS CT., SUITE 200  
 FRISCO, TEXAS 75034  
 CONTACT: THOMAS G. COPPIN, P.E.  
 TELEPHONE: (972) 731-3814

LEGEND	
	12" SD STORM DRAIN
	8" SS SEWER LINE
	4" W WATER LINE
	8" FW FIRE LINE
	FIRE HYDRANT
	STORM DRAIN INLET
	STORM DRAIN OUTLET
	SEWER MANHOLE
	FIRE DEPARTMENT CONNECTION
	STORM WATER DETENTION BASIN

NO.	REVISIONS	DATE	BY

**Kimley»Horn**

© 2017 KIMLEY-HORN AND ASSOCIATES, INC.  
 5750 GENESIS COURT, SUITE 200, FRISCO, TX 75034  
 PHONE: 972-335-3580 FAX: 972-335-3779  
 WWW.KIMLEY-HORN.COM  
 TEXAS REGISTERED ENGINEERING FIRM F-928



KHA PROJECT	067790501
DATE	OCTOBER 2017
SCALE	AS SHOWN
DESIGNED BY	JCR
DRAWN BY	CRH
CHECKED BY	TCC

### SITE PLAN EXHIBIT

PULELEHUA  
 PHASE 1  
 CITY OF NAPIILI-HONOKOWAI  
 MAUI COUNTY