

DATE: 9/27/2017

LEGEND




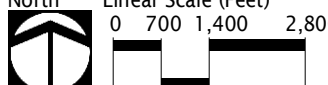
-  Monsanto Property ("Maui County Land")
-  Proposed IAL ("Property")
-  Owned by Others

Exhibit 1a


Molokai TMK Parcels and Proposed IAL

Monsanto IAL

Monsanto Company
 North Linear Scale (Feet)
 0 700 1,400 2,800



Island of Molokai



Source: State of Hawaii, County of Maui, USDA NRCS. Disclaimer: This graphic has been prepared for general planning purposes only.