


Appendix



**PUBLIC MEETING NOTES:  
ROUND 2**



## HANALEI DISTRICT

Public Input from Planning Meeting 2  
Tuesday, November 8, 2011  
Kilauea Neighborhood Center

The meeting began with a PowerPoint slideshow. Participants were invited to ask questions or provide comments both during and after the presentation. The following issues were raised during the meeting. Responses by the project team are shown in italics.

Discussion of land reservation for future parks

Discussion of impact fee assessment (for parks)

### **Kilauea Park**

- Proposal to expand the park land.

*Received copy of the Annual Survey to Suggest Land or Public Access to be Acquired for Public Benefit (August 2010) submitted to the County of Kauai, Public Access, Open Space, and Natural Resources Preservation Fund Commission by the Helen E. Martin Trust. Suggested site is adjacent to Kilauea Park.*

(Comment at Hanalei meeting on Nov. 10)

- Artificial surface for Kilauea Park not desirable. Most of the sports go year-round, so the issue isn't reconfiguring the ballfields; but expanding the park area so more sports teams can be accommodated..

## HANALEI DISTRICT

Public Input from Planning Meeting 2  
Thursday, November 10, 2011  
Hanalei Community Center

The meeting began with a PowerPoint slideshow. Participants were invited to ask questions or provide comments both during and after the presentation. The following issues were raised during the meeting. Responses by the project team are shown in italics.

### **Waioli Beach Park**

- Upgrade/replace comfort station and shower near lifeguard tower #2.
- ADA improvements are needed at the middle parking lot.

### **Waioli Town Park**

- Waioli Town Park today is underutilized. AYSO has moved to Lydgate Park to centralize games.
- Comfort station, bleachers could encourage greater use of the park.
- Informal ballfield
- Upgrade the basketball court, which deteriorates quickly in open environment.
- Keep the park open; no pavilion—less is more. Don't put any structure that has a foundation.
- The park is too wide open; boundaries should be demarcated to prevent people from driving across the field.
- Does this park need a playground, or does the proposed totlot at Hanalei Courthouse satisfy the community's need? Check with Joel Guy for a copy of the Hanalei Courthouse plan. DPW Building Division is in charge of this project.
- There's a perceived parking problem on Saturday mornings (when the Hanalei Community Association has a farmer's market), but the lack of parking is not an issue

### **Hanalei Black Pot Park**

- Expand, upgrade, and/or replace the comfort station by the pier. There's heavy use by tourists and campers.
- Where does Black Pot end? Is the grassy area part of the park? *Yes*
- Concerns about access to (and the continued existence of) the canoe club hale
- Concerns about impacts on boat operations—park rules affecting Weke Road and the ramp. The Black Pot parking lot is used by commercial boat operations (and their customers).
- Vehicles on the beach is a concern.

### **Hanalei Pavilion**

- Open the wall of the pavilion so people can see what's happening on the other side of the building (looking makai). This would increase security.
- Having a back wall for the pavilion is important since it provides backdrop for performances, such as the makahiki. And it mitigates noise.
- The wall also provides shelter from wind.
- One option is to raise the pad (raise the final grade), lengthen eaves, and add landscaping.
- A second option is to reorient the pavilion mauka-makai. This would open a view corridor to the ocean from the road.
- Expand the parking lot.

*KI will prepare conceptual site plans for two optional improvement schemes for Hanalei Pavilion*

## KAWAIHAU DISTRICT

Public Input from Planning Meeting 2  
Thursday, November 16, 2011  
Kapaa Neighborhood Center

The meeting began with a PowerPoint slideshow. Participants were invited to ask questions or provide comments both during and after the presentation. The following issues were raised during the meeting. Responses by the project team are shown in italics.

Kapaa has benefited from infill development. Although infilling is good, it has made a park-deprived town worse. In the mode of smart growth, a framework should be created for retrofitting park space with a network of pathways, greenways, and gardens.

Identify where parks are needed by drawing radii of service areas.

There are a significant number of residences in the mauka communities. Provide facilities that people can walk to, especially for children who don't drive.

Consider walkways along the canals.

Proposal for mixed-use development in the vicinity of Kapaa Middle School, including a cluster of public facilities (such as a district park, neighborhood center, and post office).

*This type of large scale development is more appropriate in the context of the (ongoing) Kapaa-Wailua Development Plan.*

### **Wailua Homesteads Park**

- Provide a walking path and a larger pavilion (or satellite neighborhood center).

### **Kapahi Park**

- In addition to the proposed pavilion, provide enclosed space for meetings and classes.
- Add tennis court
- Suggest acquiring 3 residential lots adjoining Kapahi Park to expand the park land.

## LIHUE DISTRICT

Public Input from Planning Meeting 2  
Tuesday, November 15, 2011  
Lihue Neighborhood Center

The meeting began with a PowerPoint slideshow. Participants were invited to ask questions or provide comments both during and after the presentation. The following issues were raised during the meeting. Responses by the project team are shown in italics.

### **Lydgate Soccer Fields**

- Add bus stop

### **Ahukini Coastal Park**

- Road access to/within Ahukini Park.  
*Park access might require amending the conditions of access through Kauai Lagoons. Coordination with airport security needed.*

### **Laukona Park**

- Add restroom
- Add walking path within the park. People are now walking on the street for exercise.

Consider restrooms for other parks, such as Pua Loke Park and Lihue Tennis Courts.

### **Hanamaulu Neighborhood Center**

- A 5-acre site is desirable for the neighborhood center. Moody has offered a site, but the location would be separated from the community.

### **Hanamaulu Beach Park**

- Need to replace or rehabilitate the old pavilion  
*Confirm with William Trugillo if this project is already in the CIP*
- Add or repair park lighting for safety

### **Vidinha (Option 3)**

- Instead of a stadium court, would prefer to see bleachers at the ends to see games being played across all the courts
- 6 tennis courts would be sufficient
- Instead of a pool complex, consider an open-air community hall, similar to the Merrie Monarch Festival's Edith Kanakaole Multipurpose Stadium in Hoolulu Park, Hilo.
- Concern about displacement of County fairgrounds and parking if the Vidinha Stadium area is redeveloped. The County Fair takes place once a year over a long weekend. The site needs to be paved to erect the carnival rides. Stakes for tents could damage irrigation system on the soccer field.

### **Other Issues**

Proposal for a pocket park on the undeveloped lot on Rice Street near Midas.  
*Will need to check ownership. Property in question is very close to Kalena Park.*

Rising sea levels due to global warming might jeopardize coastal recreation facilities.

Closing certain parks at night is a policy option that should be put on the table (referring to crime in places such as Hanamaulu Beach Park).

## KOLOA DISTRICT

Public Input from Planning Meeting 2  
Wednesday, November 9, 2011  
Koloa Neighborhood Center

The meeting began with a PowerPoint slideshow. Participants were invited to ask questions or provide comments both during and after the presentation. The following issues were raised during the meeting. Responses by the project team are shown in italics.

Incorporate ideas for walking biking paths from the Koloa-Poipu Circulation Study into the Parks and Recreation Master Plan. Overlapping proposals would strengthen and reinforce the need for shared use paths in the community.

Demand for the use of Koloa Neighborhood Center is very high. In the past, there were planning discussions to expand the facility onto adjoining property.

Discussion about a satellite neighborhood center, but no specific location proposed.

There is a need for sand replenishment Poipu Beach Park.

*A beach nourishment demonstration project is underway, along with a coastal engineering study to develop larger scale restoration design alternatives and to identify potential offshore sand sources. This type of effort is outside the scope of the Parks and Recreation Master Plan and needs to be addressed as a separate project.*

The parks maintenance schedule should match changes in demand; i.e., coincide with seasonal tourism.



## WAIMEA DISTRICT

Public Input from Planning Meeting 2  
Thursday, November 17, 2011  
Waimea Neighborhood Center

The meeting began with a PowerPoint slideshow. Participants were invited to ask questions or provide comments both during and after the presentation. The following issues were raised during the meeting. Responses by the project team are shown in italics.

How were the districts defined?

*By judicial district boundaries*

The findings of the statistical analyses would probably be different depending on how the district boundaries are drawn.

### **Kekaha Neighborhood Center**

- Kekaha Neighborhood Center needs an upgrade, specifically the installation of fans  
*Fans have been installed already.*
- Consider installing PV panels to defray the cost of energy use—for example, fans/ AC

### **Kekaha Faye Park and Playground Park**

- Proposal to join the two parks, and eliminate a portion of Elepaio Road (so it does not bisect the consolidated park area).
- Add an internal perimeter path and remove the track
- Relocate the basketball court to a better location (possibly near the tennis courts)
- Relocate trees for better field configuration. There should be separate ballfields sized appropriately for different levels of play.

*KI will prepare conceptual site plan for a consolidated park*

### **Waimea Canyon Park**

- Is the proposal for new facilities at Waimea Canyon Park in addition to the existing fields?  
*Yes*

- A football field in Waimea is not necessary. A track can be added to the football field in Hanapepe. Or move the high school baseball field from Hanapepe to Waimea Canyon. Why put money in Hanapepe? It should be either/or—don't go with two. However, the high school track team doesn't go to Hanapepe to run; they run around the high school.

#### **Kaumakani Gym**

- Outside steps leading to the gym need to be repaired

#### **Hanapepe Stadium**

- For slow-pitch softball tournament play there are not enough fields now. Could bring another 300 people if had more fields.
- What about Hanapepe being the center for softball tournament? Hanapepe is good for fast-pitch softball.
- Need more durable facilities.
- There should be a gate for the bus parking area at Hanapepe Stadium.

#### **Hanapepe Tennis Courts**

- Light should be replaced (as proposed at other tennis courts that have the fluorescent lights)
- The Waimea H.S. tennis team has taken over the courts, even though there are courts in Waimea. They routinely exceed their reserved practice time, so community members cannot play.

#### **Eleele Nani Park**

- What about the basketball court at Eleele Nani Park? It's not shown on the map. Is this project underway?  
*The basketball court is on the current CIP*
- Eleele Nani needs water fountains; the water spigots are turned off.

#### **Other Facilities**

- There should be a Waimea/Westside location for roller derby. Such a facility would consist of a relatively small track, about the size of two basketball courts, with bleachers optional.
- Another gym is needed on the Westside because of ongoing scheduling conflicts between girls and boys basketball.
- At Vidinha Stadium, the first lanes on the track are being worn out. Runners should be using the outer lanes. Can a barrier be put in to discourage use of the inner lanes?
- Check with the Westside path committee regarding proposals for recreational paths.

### **Lighting**

- Any tournament facility should be lighted since the games go late.
- Will lights be suitable with the shearwater situation?
- There's a new state law that lights need to be shielded (shine down).
- Why are the lights on when nobody is using facilities?
- The timer is set for 10:00 PM. Lights have switches—park users complain when the lights are not on.
- What about charging a slight fee for lights as a disincentive to keeping them on when they're not needed.


### **Irrigation**

- Use of R1 water from Waimea WWTP
- Is it possible to revive the old ditch system to irrigate?

Appendix



**PUBLIC MEETING NOTES:  
ROUND 3**



## APPENDIX G

### HANAIEI DISTRICT

Public Input from Planning Meeting 3  
Wednesday, July 31, 2013

Hale Halawai 'Ohana O Hanalei (Hanalei Community Center)

The meeting was held during the public review period for the draft master plan. It began with a Powerpoint slideshow which reviewed the purposes of the master plan, its goals and objectives, and the planning process—including steps to identify park improvement proposals and prioritize the recommendations. The following questions and comments were raised:

- *Comment:* Targeting improvements within time frames is logical, but whether we can afford to do them is another question.
- *Clarification:* Are the proposals for Hanalei Pavilion Park: (1) to modify the pavilion in order to create more visibility or (2) to relocate the pavilion within the park?  
*Response:* Yes, those are options being considered.
- *Comment:* After dark use of the Waioli Town Park basketball court should not be encouraged without shielding the lights first.
- *Question:* What kind of play equipment is being proposed for children's play area? The Hanalei community would like to participate in more detailed planning for the Courthouse. For example, there are noise impacts associated with certain types of uses that need to be considered.  
*Response:* Improvements to the Courthouse thus far are for the purpose of making the building habitable. Additional planning is anticipated, and the community will be consulted.
- *Comment:* Work on the County's general plan update is underway. For consistency, the parks master plan might want to coordinate its population projections with those being developed for the general plan.  
*Follow-up:* Data were provided on population, housing units, and seasonal/transient units for the Hanalei Census Designated Place (CDP).  
*Response:* The draft parks master plan was reviewed by the Planning Department.

- *Question:* Were the parks assessed for “capacity”? Maintaining parks is difficult when capacity is high. So the problem could be one of capacity rather than staffing. Black Pot almost needs full-time maintenance.  
*Response:* The planning consultants looked into “capacity evaluation” and determined that available methodologies are inadequate for comprehensive application to the County park system.
- *Comment:* Even though there will be a separate master plan for Hanalei Black Pot Beach Park, the overall parks master plan should mention outrigger canoe paddling as a use at Black Pot Beach. Paddling is also a popular recreational use/activity at Hanalei Pavilion.  
*Response:* The write-up on Hanalei Black Pot Beach Park was revised to acknowledge canoe paddling activities and the need to address canoe paddling facilities when the (park specific) master plan is prepared.

## KAWAIHAU DISTRICT

Public Input from Planning Meeting 3  
Tuesday, July 30, 2013  
Kapaa Middle School

The meeting was held during the public review period for the draft master plan. It began with a Powerpoint slideshow which reviewed the purposes of the master plan, its goals and objectives, and the planning process—including steps to identify park improvement proposals and prioritize the recommendations. The following questions and comments were raised:

- *Question:* Does the map of proposed improvements show where the Kapaa swimming pool would be relocated to?  
*Response:* The map of proposed park improvements for Kawaihau District (Figure 23) has been revised to show a potential location.
- *Question:* What is the maintenance cost factor associated with new facilities? What are the (financial) assumptions about a facility's condition? For example, the Eastside bike/pedestrian path is relatively new and in good condition now, but what about in 20 years?  
*Response:* These questions raise issues that are outside the scope of the master plan; however, the plan recommends addressing them through a separate asset management plan.
- *Question:* Does the master plan identify large acreage for a regional park with lots of open space?  
*Response:* Ahukini Coastal Park near Lihue Airport is envisioned as a recreational area to be maintained in a mostly natural state. However, resource-based parks are typically developed and maintained by State government (Department of Land and Natural Resources).
- *Comment:* Suggest converting the existing Kapaa Swimming Pool to a saltwater nursery for coral and limu (seaweed) and restoring the coral reef off Kapaa Beach Park.  
*Response:* The disposition of the existing swimming pool will be determined as part of the replacement pool project. Off-shore waters are not under the County's jurisdiction.
- *Question:* Does the master plan account for marshy conditions around Kapaa New Park?  
*Response:* Marshy conditions affect portions of the proposed Kapaa soccer field. Environmental conditions were evaluated as part of the environmental assessment for that project.

## LIHUE DISTRICT

Public Input from Planning Meeting 3

Thursday, August 15, 2013

Lihue Civic Center

The meeting was held during the public review period for the draft master plan. It began with a Powerpoint slideshow which reviewed the purposes of the master plan, its goals and objectives, and the planning process—including steps to identify park improvement proposals and prioritize the recommendations. The following questions and comments were raised:

- *Comment:* The pavilion at Niumalu Beach, which is very popular, needs to be rehabbed.  
*Response:* Rehabilitation of the Niumalu Park pavilion has been added to the list of proposed improvements.
- *Comment:* Poor water quality at Kauai's beaches needs to be addressed through signage (to inform beach users) and the planning and development of restroom facilities. Without sewer hookups, human waste ends up polluting coastal waters. Use of port-a-potties is recommended. Water quality is the worst at Koloa Landing, Hanamaulu Beach, and Nawiliwili Beach.  
*Response:* The County is coordinating with the State Department of Health on water quality issues. Proposals to improve wastewater management are included in the master plan.
- *Comment:* If facilities are developed at Ahukini, the cost of park upkeep is a concern.
- *Comment:* The basketball court at Isenberg Park needs to be resurfaced.  
*Response:* Resurfacing of Isenberg Park basketball court is programmed for 2014.
- *Comment:* Suggest that a lean-to type shelter be attached to the storage building at Isenberg Park, like the one at Koloa Park. Parents waiting for their children (practicing basketball) need a place that is protected from sun and rain.  
*Response:* A covered lanai addition to the storage building has been added to the list of proposed improvements



## KOLOA DISTRICT

Public Input from Planning Meeting 3  
Thursday, August 1, 2013  
Koloa Neighborhood Center

The meeting was held during the public review period for the draft master plan. It began with a Powerpoint slideshow which reviewed the purposes of the master plan, its goals and objectives, and the planning process—including steps to identify park improvement proposals and prioritize the recommendations. The following questions and comments were raised:

- *Comment:* Excited about the master plan proposals, but would like to see more places to relax and eat lunch (passive parks), more mature trees providing natural shade, and in-town parks  
*Response:* One of the master plan recommendations (#3) has been revised to address enhanced user amenities (including trees, benches, and shade structures)
- *Comment:* Interested in improvements for younger children and seniors—good to see the plan promoting intergenerational activities. Seniors today are more mobile and active. Grandparents are doing activities with their grandchildren.
- *Comment:* Interested in skate parks. Don't get caught up with potential injuries.

## WAIMEA DISTRICT

Public Input from Planning Meeting 3  
Wednesday, August 14, 2013  
Waimea Neighborhood Center

The meeting was held during the public review period for the draft master plan. It began with a Powerpoint slideshow which reviewed the purposes of the master plan, its goals and objectives, and the planning process—including steps to identify park improvement proposals and prioritize the recommendations. The following questions and comments were raised:

- *Question:* Is there a problem if the master plan doesn't show a gym (or covered courts) that is proposed for construction with State money on County park land? Other middle schools have a gym. This one would be adjacent to Waimea Canyon Middle School.  
*Response:* The gym/covered play courts has been added to the list of proposed improvements.
- *Comment:* The skate park proposed at Hanapepe Stadium would bump out soccer activity. These fields are already in heavy demand and overcrowded. Data on levels of use were submitted previously online. Did you consider alternative locations, such as Hanapepe Town Park?  
*Response:* Hanapepe Town Park is too small for a skate park. It would interfere with or displace other activities that take place at the park.  
*Response:* Hanapepe Stadium is the most appropriate location in the region for the skate park, but the specific location may change because of ongoing field reassignments.
- *Comment:* The Tier 1 projects seem Kawaihau-centric. They're getting more projects, and getting more expensive projects. Waimea's parks are underdeveloped compared to the Eastside parks, so the acreage is over-counted. And the Eastside has gotten a new path.
- *Comment:* The Westside Path Citizens Advisory Committee (CAC) prepared a study of path alternatives. We especially want a connection between Waimea and Kekaha. There is strong public support for a path that would service schools, parks, and work places.


*Response:* The Department of Public Works is the lead County agency for developing shared use paths outside park boundaries, although the Department of Parks and Recreation is an active part of the planning team. After the path is developed, the Department of Parks and Recreation is responsible for operations and maintenance.

- *Comment:* If the Waimea Canyon Park (expansion) project is built, most of the distance for the path would be located within the park. The Hawaii Department of Transportation is planning to put in a path along the highway from Russian Fort to Waimea Park.
- *Question:* For Salt Pond Park, did you consider extending the park mauka of the road? There's a problem with toilets overflowing and affecting the salt beds. The homeless population is another issue. I propose putting in a sewer connection to the pump station which is located in the residential area. The cost for this connection has been estimated at \$500,000. The historic salt pans should be safeguarded. Large events, such as Church on the Beach, overtax the restroom facility. It's one of the most used parks.  
*Response:* The wastewater connection is a Department of Public Works project in the current CIP
- *Comment:* A timer system should be implemented for park lights. Often there's nobody at the park, yet the lights are on.  
*Response:* Conversion to a timer system is underway at several parks across the island, including Waimea Canyon Park and Kekaha Faye Park in the Waimea District.

# PATH AND TRAIL PLANS



Appendix



## APPENDIX H

### PATH AND TRAIL PLANS

In the last decade, several plans and reports have been prepared for the purpose of identifying and evaluating walking and bicycling routes on Kaua'i and, ultimately, promoting non-motorized modes of travel.

Relevant studies include the following:

**Bike Plan Hawaii'i: A State of Hawaii Master Plan**, September 2003. State of Hawaii'i, Department of Transportation, Highways Division

**Kōloa-Po'ipū Area Circulation Plan**, Draft Final Report, April 2007. Prepared for the Kōloa Community Association by Charlier Associates, Inc. The plan was funded by a consortium of developers and landowners.

**Līhu'e Town Core Urban Design Plan**, June 2009. Prepared for the County of Kaua'i, Planning Department by PBR Hawaii'i & Associates, Inc.

**North Shore Path, Alternatives Report: An Assessment of Opportunities and Constraints for the Development of a Multi-use Network to Connect the Communities of Kīlauea, Princeville, and Hanalei**, January 2012. Prepared for Kaua'i Path, Inc. by Landmark Consulting Services with funding through a grant from the Communities Putting Prevention to Work (CPPW) initiative of the U.S. Department of Health, Centers for Disease Control

**Statewide Pedestrian Master Plan (Draft)**, August 2011. State of Hawaii'i, Department of Transportation, Highways Division

**West Side Path Alternatives Report**, March 2012. Prepared for Kaua'i Path, Inc. by Health and Education Communications Consultants in collaboration with Design Associates Kaua'i with funding through a grant from the Communities Putting Prevention to Work (CPPW) initiative of the U.S. Department of Health, Centers for Disease Control

The table below includes proposed paths, bikeways, and walkways that connect to, or pass in the vicinity of, County parks and recreation facilities. Most of the plans also identify shared roads—where the rights-of-way are used by pedestrians, bicyclists, and motor vehicles without dedicated facilities for different types of users. Shared roads are not shown in the table.

**Proposals for New Paths, Bikeways, and Walkways**

Facility Type	Location/Description	County Parks in the Vicinity	Source
<b>Hanalei District</b>			
Shared use path	From Kīlauea Town Center the path would head west across the Kīlauea plateau property to Kalihiwai Road	Kīlauea Park and Neighborhood Center	North Shore Path Report, page 37 (primary route)
Shared use path downhill from Princeville to Hanalei	Beginning on the bluff on which the Princeville Resort is situated, the path would need to go down a steep incline, possibly by using and expanding existing easements. An option is to travel inland of Pu'u Poa Marsh. The path would arrive at the Hanalei River mouth, where crossing the river to Black Pot Beach Park and Hanalei Bay will require a bridge or ferry.	Hanalei Black Pot Beach, Hanalei Pavilion	North Shore Path Report, pages 45, 49 (alternate route)
<b>Kawaihau District</b>			
Ke Ala Hele Makalae, shared use path, Phase V, Kuna Bay to Anahola	Not yet determined	Anahola Beach Park, Keālia Beach Park	Planning study not yet completed
Pedestrian Improvements	Kūhiō Highway, at Kawaihau Road intersection	Ke Ala Hele Makalae	Draft Statewide Pedestrian Master Plan, pages 64-65 (Project ID No. K1)

Facility Type	Location/Description	County Parks in the Vicinity	Source
<b>Līhue District</b>			
Ke Ala Hele Makalae, shared use path, Phase IV, Ahukini Landing to Lydgate Park	Shared use path, approx. 4 miles	Lydgate Park, Ahukini Coastal Park	Draft Environmental Assessment, November 2005
Ke Ala Hele Makalae, shared use path, Phase VI, Ahukini to Nāwiliwili	Shared use path, approx. 8 miles	Nāwiliwili Park; possible future extension to Niumalu Beach Park	Draft Environmental Assessment, July 2008
Shared use path	Off-road, between Wilcox Elementary School and Līhū'e District Park	Līhū'e District Park	Līhū'e Town Core Urban Design Plan, page 4-12
Bike lanes	Hardy Street, Kūhiō Highway to Rice Street	Līhū'e District Park, Līhū'e Tennis Courts, War Memorial Convention Hall	Līhū'e Town Core Urban Design Plan, page 4-12; Bike Plan Hawai'i, page E-3 (Proposal No. 26), page G-1 (Priority I)
Bike improvements	Kūhiō Highway, Rice Street to Kapule Highway	Isenberg Park and Līhū'e Neighborhood Center, Peter Rayno Park	Bike Plan Hawai'i, page E-2 (Proposal No. 22), page G-1 (Priority II)
Pedestrian improvements	Kūhiō Highway, Wilcox Memorial Hospital to Hanamā'ulu Road	Peter Rayno Park	Draft Statewide Pedestrian Master Plan, pages 64-65 (Project ID No. K2)
Pedestrian improvements	Kūhiō Highway, Ahukini Road to Wilcox Memorial Hospital	Isenberg Park and Līhū'e Neighborhood Center	Draft Statewide Pedestrian Master Plan, pages 64-65 (Project ID No. K3)
Pedestrian improvements	Rice Street, near Nāwiliwili Harbor	Nāwiliwili Park	Draft Statewide Pedestrian Master Plan, pages 64-65, (Project ID No. K4)



Facility Type	Location/Description	County Parks in the Vicinity	Source
<b>Kōloa District</b>			
Sidewalks	Through Kōloa Town, and along Waikomo Road and Po'ipū Road (to Kōloa School)	Anne Knudsen Park, Waikomo Park	Kōloa - Po'ipū Area Circulation Plan, pages 56, 59 (highest priority)
Hapa Trail, shared use path	Enhance existing trail connecting Kōloa and Po'ipū	Anne Knudsen Park, Waikomo Park, Po'ipū Beach Park	Kōloa - Po'ipū Area Circulation Plan, pages 56, 58, 59, 79 (flagship project)
Makai Promenade, shared use path	Continuous path along south shore waterfront fragmented sidewalks that exist currently	Po'ipū Beach Park, Kukui'ula Harbor Park, Spouting Horn Park	Kōloa - Po'ipū Area Circulation Plan, pages 56, 58, 59 (showcase project)
Bike improvements	Kaumuali'i Highway, Maluhia Road to Hanapēpē Road/Lele Road	Kalāheo Neighborhood Center, Eleele Park, Hanapēpē Stadium, Hanapēpē Town Park	Bike Plan Hawai'i, page E-4 (Proposal No. 48), page G-1 (Priority I)
Pedestrian improvements	Kaumuali'i Highway at Papalina Road intersection	Kalāheo Neighborhood Center	Draft Statewide Pedestrian Master Plan, pages 64-65 (Project ID No. K5)
<b>Waimea District</b>			
Trail #3	Along Kaumuali'i Highway from Waimea River to Kekaha	Lucy Wright Park, Hofgaard Park, Captain Cook Memorial Park, Waimea Neighborhood Center and Pool, Waimea Canyon Park, Kekaha Neighborhood Center, Kekaha Faye Park, Macarthur Park	West Side Path Report, pages 9, 10, 12 (ranked No. 1)
Trail #1	Russian Fort Elizabeth State Historical Park to Waimea River	Lucy Wright Park	West Side Path Report, pages 9, 12 (ranked No. 2)

Facility Type	Location/Description	County Parks in the Vicinity	Source
Trail #5	From Waimea Canyon School and Park, follows a mauka route to Kekaha Mill, around Kekaha developed area to Kaunualii Highway	Waimea Canyon Park, Kekaha Faye Park, Kekaha Gardens Park, Macarthur Park	West Side Path Report, pages 9, 10, 12 (ranked No. 3)
Trail #2	From Waimea River bridge crossing on Kaunualii Highway, along west bank of the river then along shoreline to Kikiaola Harbor	Lucy Wright Park	West Side Path Report, pages 9, 12 (ranked No. 4)