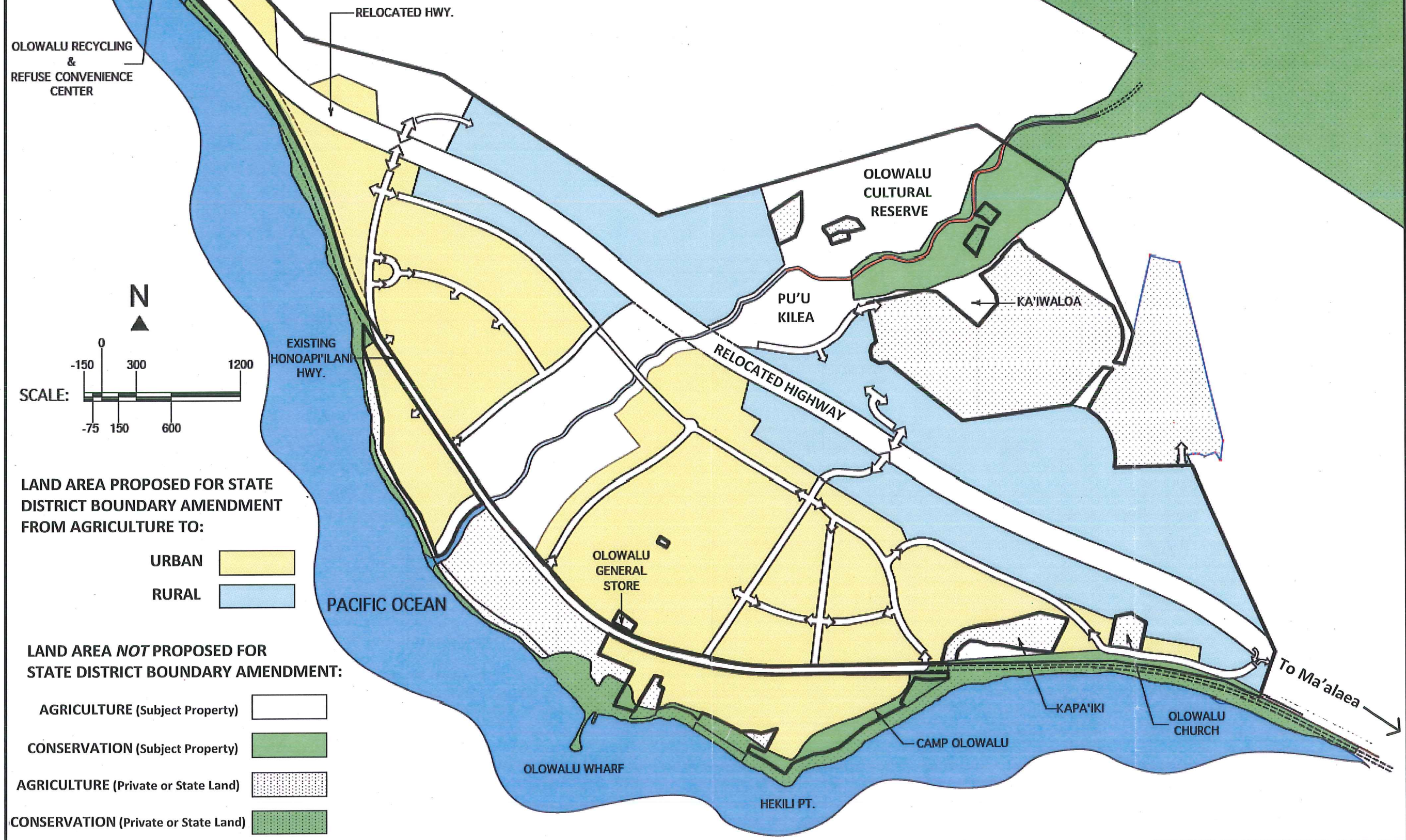
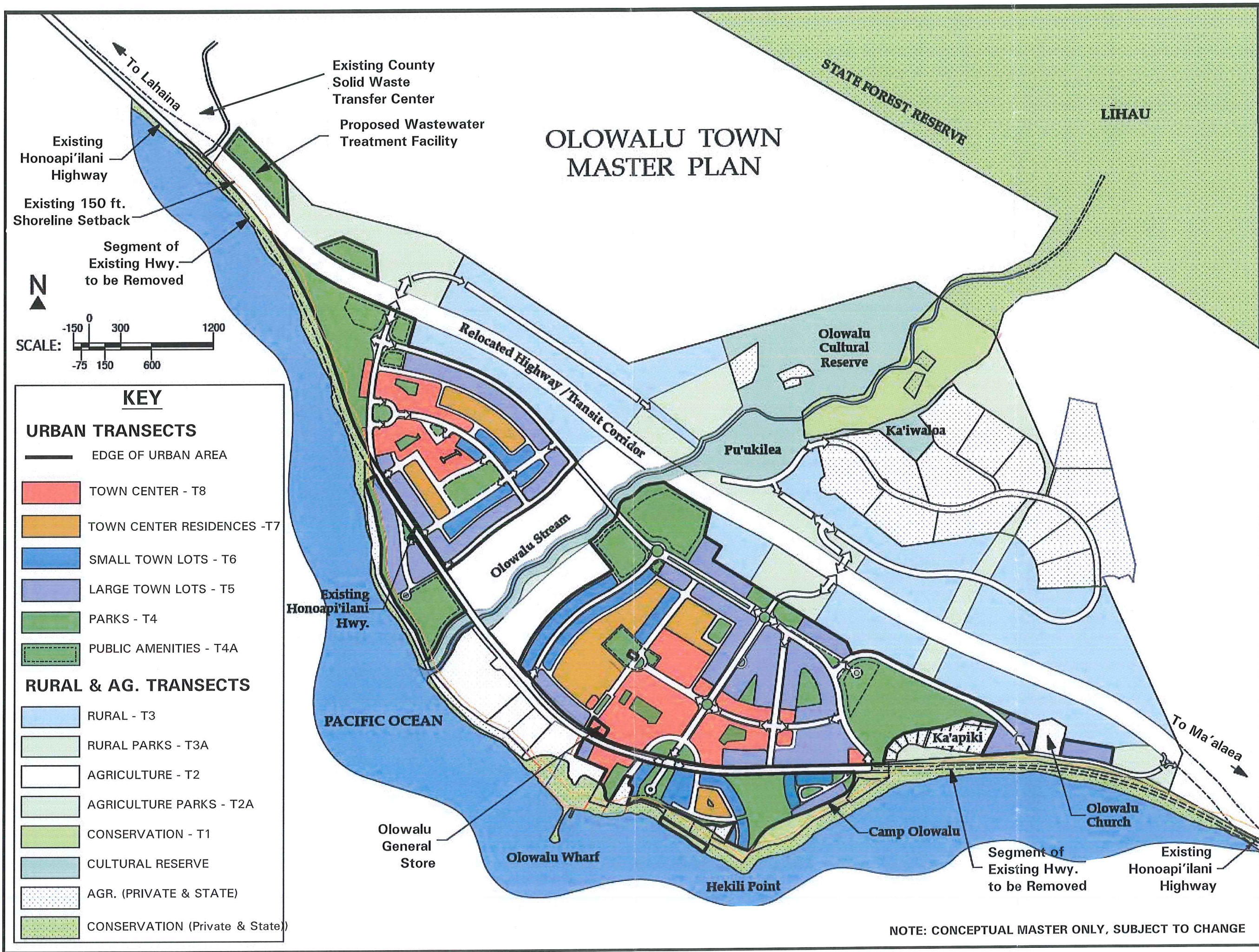













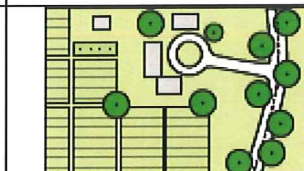
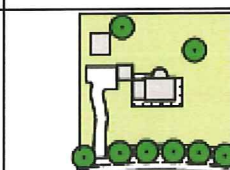
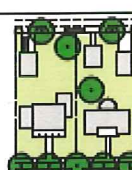

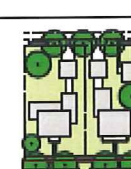
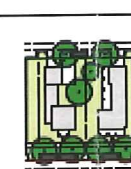

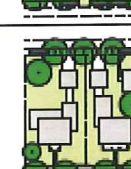


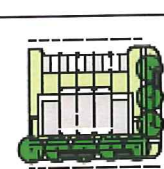


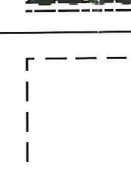
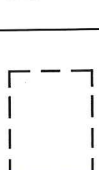
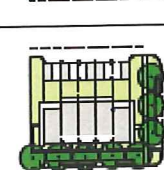
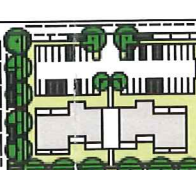
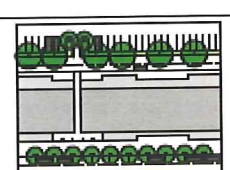
Alternative 1

LOWALU TOWN MASTER PLAN

PROPOSED STATE LAND USE DISTRICTS



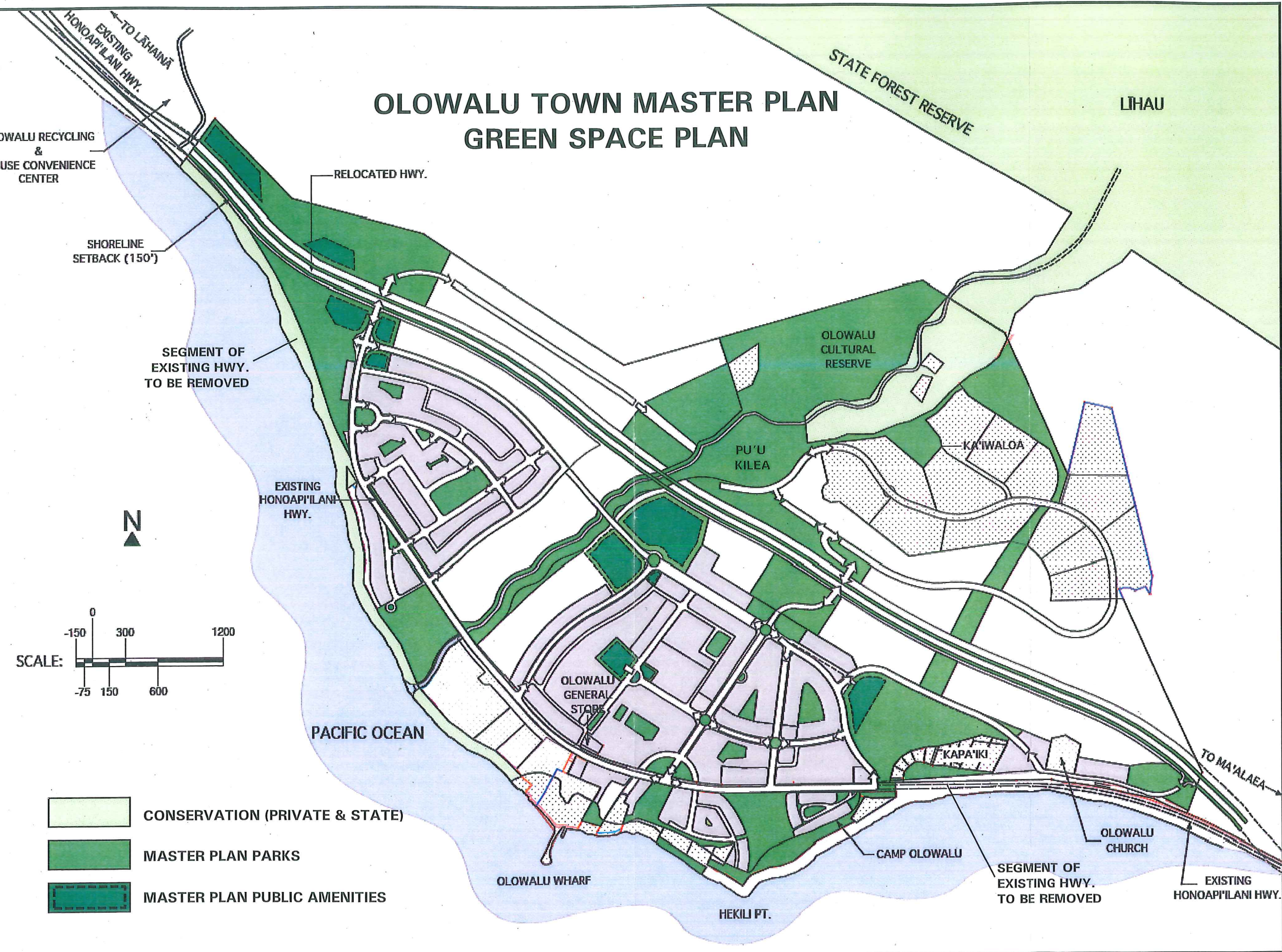


T-2 Agriculture									
T-3 Rural									
T-5 Sub - Urban									
T-6 General Urban									
T-7 Urban Center									
T-8 Urban Core									
With Exception									
With Exception									
With Exception									
	AGRICULTURE HOME	RURAL HOME	LARGE TOWN HOME	MED. TOWN HOME	SMALL TOWN HOME	SIDEYARD HOUSE	TOWN HOME	APARTMENT HOUSE	MIXED-USE BUILDING
									
									
T-2									
T-3									
T-5									
T-6									
T-7									
T-8									

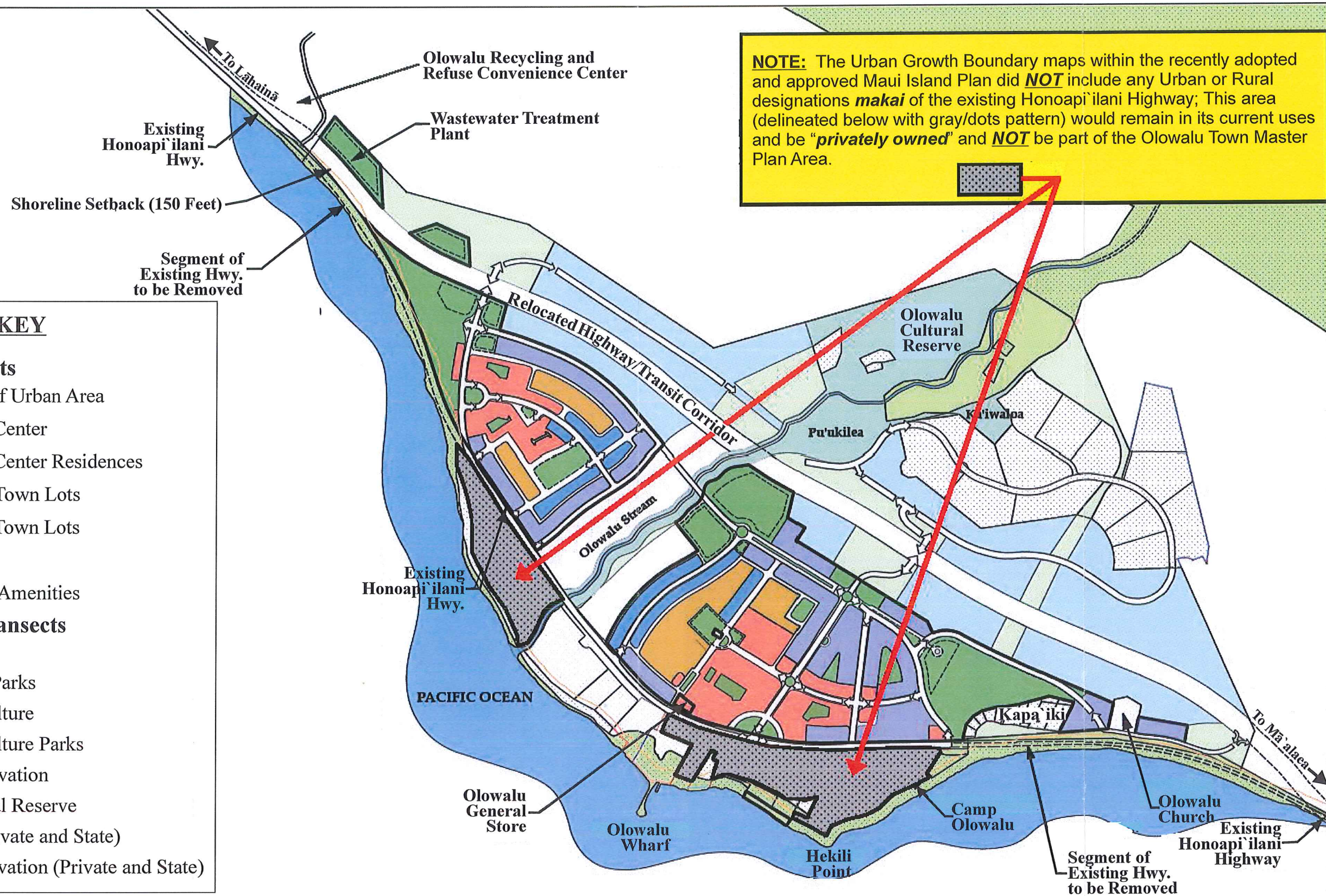
NOTES:

- THE ABOVE PLAN IS CONCEPTUAL ONLY AND IS SUBJECT TO CHANGE DURING LAND USE ENTITLEMENT PROCESS.
- T4 (PARKS) & T4A (PUBLIC AMENITIES) ARE NOT SHOWN AS THEY DO NOT CONTAIN RESIDENTIAL STRUCTURES.

LOWALU TOWN MASTER PLAN GREEN SPACE PLAN



Alternative 2



Source: Artel, Inc.

Proposed Olowalu Town Master Plan Alternative 2 Conceptual Plan

NOT TO SCALE



Prepared for: Olowalu Town, LLC and Olowalu Ekolu, LLC

MUNEKIYO HIRAGA

Olowalu Town Master Plan/Final EIS/Alt2 Conceptual Plan