


SOLAR FARM NOT VISIBLE

Ho'ohana Solar Farm


A View to North from H-1 Freeway Ewa Bound - Across Waikele Gulch
1.8 Miles Away



SOLAR FARM NOT VISIBLE

Ho'ohana Solar Farm

B View from Kunia Road
1.0 Miles Away



Ho'ohana Solar Farm


C View from Anoiiki St. and Anonui St. (Royal Kunia)
.35 Miles Away



SOLAR FARM NOT VISIBLE

Ho'ohana Solar Farm

View from Royal Kunia Country Club (Above 2nd Hole Sandtrap)
2 Miles Away




SOLAR FARM NOT VISIBLE

CENTRAL OAHU
REGIONAL PARK

□ 110' to 140' tall existing utility towers

Ho'ohana Solar Farm


● View from Central Oahu Regional Park Tennis Courts (Waipio)
1.1 Miles Away



□ 110' to 140' tall existing utility towers

Ho'ohana Solar Farm


F View from Pakela Street (Waikele)
1.1 Miles Away



SOLAR FARM NOT VISIBLE

Ho'ohana Solar Farm


G View from Waipahu Elementary School (Waipahu)
2.2 Miles Away



SOLAR FARM NOT VISIBLE

Ho'ohana Solar Farm

H View from Halekapio Street (Waipahu)
1.9 Miles Away



SOLAR FARM NOT VISIBLE

□ 110' to 140' tall existing utility towers

Ho'ohana Solar Farm

1 View from Nui Street (Mililani)
1.0 Miles Away