

OF COUNSEL:
MATSUBARA – KOTAKE
A Law Corporation

BENJAMIN M. MATSUBARA, #993-0
CURTIS T. TABATA, #5607-0
WYETH M. MATSUBARA, #6935-0
888 Mililani Street, Eighth Floor
Honolulu, Hawai'i 96813
Telephone: 526-9566

Attorneys for Petitioner
CASTLE & COOKE HOMES HAWAII, INC.

BEFORE THE LAND USE COMMISSION
OF THE STATE OF HAWAII

LAND USE COMMISSION
STATE OF HAWAII
2011 JAN 13 P 2:19

In the Matter of the Petition of)	DOCKET NO. DR10-42
)	
CASTLE & COOKE HOMES HAWAII, INC.)	FIRST AMENDMENT TO THE
)	PETITION FOR DECLARATORY
For Declaratory Order to Designate)	ORDER TO DESIGNATE
Important Agricultural Lands)	IMPORTANT AGRICULTURAL
for approximately 902.066 acres at Waialua,)	LANDS, FILED ON DECEMBER
Wahiawa, and Waikele, Oahu Hawai'i.)	29, 2010; VERIFICATION AND
)	EXHIBITS "E" - "G"
_____)	

FIRST AMENDMENT TO THE PETITION FOR DECLARATORY
ORDER TO DESIGNATE IMPORTANT AGRICULTURAL LANDS

CASTLE & COOKE HOMES HAWAII, INC., ("Petitioner") by and through its attorneys, MATSUBARA - KOTAKE, respectfully submits this First Amendment to the Petition for Declaratory Order to Designate Important Agricultural Lands filed herein on December 29, 2010 ("Petition") to include the following:

A corrected Verification page is being included to correctly state the commission term of the notary. The original Verification indicated that the notary's term expired on August 3, 2010, where the term actually expires on August 3, 2012. The corrected Verification is attached hereto and incorporated herein by reference as Exhibit "E".

Full sized tax maps of the Property are included to provide the Commission with one full sized copy of the tax maps. The copies of the Petition have reduced sized copies. The full sized tax maps are attached hereto and incorporated herein by reference as Exhibit "F".

A full sized signed metes and bounds map and Land Court maps are included to provide the Commission with one full sized copy of said maps. The copies of the Petition have reduced sized copies. The full sized signed metes and bounds map and Land Court maps are attached hereto and incorporated herein by reference as Exhibit "G".

DATED: Honolulu, Hawai'i, January 13, 2011.

Of Counsel:
MATSUBARA – KOTAKE
A Law Corporation



BENJAMIN M. MATSUBARA
CURTIS T. TABATA
WYETH M. MATSUBARA
Attorneys for Petitioner
CASTLE & COOKE HOMES HAWAII, INC.

VERIFICATION

Laura Kodama, being first duly sworn, on oath, deposes and says that she is the Director of Planning and Development of Castle & Cooke Homes Hawaii, Inc., and as such is authorized to make this verification on behalf of said corporation; that she has read the foregoing First Amendment to the Petition and knows the contents thereof; and that the same are true to the best of her knowledge, information and belief.

Dated: Honolulu, Hawai'i, January 11, 2011.

Laura Kodama

LAURA KODAMA
Castle & Cooke Homes Hawaii, Inc.
Its Director of Planning and
Development


Subscribed and sworn to me
this 11th day of January 2011

Rhonda Biffle

Name Rhonda Biffle

Notary Public, State of Hawai'i


My commission expires: Aug. 3, 2012



Rhonda Biffle, First Circuit Doc Date: 01-11-2011
Pages: 1 Doc. Description: Verification

Rhonda Biffle 01-11-2011
Notary Signature Date

NOTARY CERTIFICATION



VERIFICATION


Laura Kodama, being first duly sworn, on oath, deposes and says that she is Director of Planning and Development of Castle & Cooke Homes Hawaii, Inc., and as such is authorized to make this verification on behalf of said corporation; that she has read the foregoing petition and knows the contents thereof; and that the same are true to the best of her knowledge, information and belief.

Dated: Honolulu, Hawai'i, January 4, 2011.




LAURA KODAMA
Castle & Cooke Homes Hawaii, Inc.
Its Director of Planning and
Development


Subscribed and sworn to me
this 4th day of January 2011 ^{RB}



Name Rhonda Biffle
Notary Public, State of Hawai'i
My commission expires: 8/3/2012



Rhonda Biffle, First Circuit Doc Date: 1/4/2011
Pages: 1 Doc. Description: Verification

 1/4/2011
Notary Signature Date

NOTARY CERTIFICATION




EXHIBIT "E"

EXHIBIT “F”

FULL-SIZED TAX MAPS
PROVIDED TO THE
COMMISSION ONLY

EXHIBIT "G"

FULL-SIZED SIGNED METES
AND BOUNDS MAP AND
LAND COURT MAPS
PROVIDED TO THE
COMMISSION ONLY