

OF COUNSEL:  
MATSUBARA – KOTAKE  
A Law Corporation

BENJAMIN M. MATSUBARA, #993-0  
CURTIS T. TABATA, #5607-0  
888 Mililani Street, Eighth Floor  
Honolulu, Hawai'i 96813  
Telephone: 526-9566

Attorneys for Petitioner  
ALEXANDER & BALDWIN, INC.

BEFORE THE LAND USE COMMISSION  
OF THE STATE OF HAWAII

In the Matter of the Petition of	)	DOCKET NO. <u>DR 08-37</u>
	)	
ALEXANDER & BALDWIN, INC.	)	PETITION FOR DECLARATORY
	)	ORDER TO DESIGNATE
For Declaratory Order to Designate	)	IMPORTANT AGRICULTURAL
Important Agricultural Lands	)	LANDS; EXHIBITS "A" - "E"
for approximately 3,773.1 acres at	)	
Koloa and Waimea, Kauai, Hawai'i,	)	
TMK: 1-9-01: 05, 1-9-02: 21, 1-9-02: 22,	)	
1-9-03: 05, 2-1-01: 10, 2-1-01: portion	)	
of 27, 2-1-01: 35, 2-1-01: 36, 2-1-01: 38,	)	
2-2-01: portion of 01, 2-2-01: 07, 2-2-01: 12,	)	
2-3-04: 07, 2-3-10: portion of 01, 2-3-10:	)	
portion of 10, 2-3-10: 11, 2-3-10: 12,	)	
<u>2-4-06: 01, 2-5-04: 26, 2-5-06: 05, 2-5-10: 43</u>	)	

2008 DEC 19 A 8 15  
LAND USE COMMISSION  
STATE OF HAWAII

**PETITION FOR DECLARATORY ORDER**  
**TO DESIGNATE IMPORTANT AGRICULTURAL LANDS**

Comes now, Petitioner ALEXANDER & BALDWIN, INC. ("Petitioner"), by and through its attorney, BENJAMIN M. MATSUBARA, and respectfully petitions the Land

Use Commission of the State of Hawaii ("Commission") to issue a declaratory order designating approximately 3,773.1 acres of land at Koloa and Waimea, Kauai, Hawai'i ("Property"), more particularly described below, as Important Agricultural Lands ("IAL") pursuant to §§ 205-44 and 45 of the Hawaii Revised Statutes ("HRS") and §§ 15-15-98 and 99 of the Hawaii Administrative Rules ("HAR"). In support of this Petition, Petitioner alleges and avers as follows:

I. Petition Content Requirements.

Contents requirement for Petition for Declaration Order pursuant to HAR § 15-15-99:

A. Name, address and telephone number of Petitioner. Petitioner ALEXANDER & BALDWIN, INC. is a Hawaii corporation, whose address is 822 Bishop Street, Honolulu, Hawai'i, 96813, and telephone number is (808) 525-6611. Benjamin M. Matsubara, Curtis T. Tabata and the law firm of Matsubara - Kotake have been appointed to represent the Petitioner pursuant to HAR Section 15-15-35(b). All correspondence and communications in regard to this Petition shall be addressed to, and served upon, Benjamin M. Matsubara, Matsubara & Kotake, 888 Mililani Street, 8<sup>th</sup> Floor, Honolulu, Hawaii 96813.

B. Signature of each petitioner. This petition is signed below by Petitioner's attorney who is authorized to sign and file this petition on Petitioner's behalf.

C. Designation of specific question. Whether the lands identified by Petitioner in this Petition should be designated as IAL pursuant to HRS §§ 205-44 and 45.

D. Statement of Petitioner's interest in the subject matter and reason for the submission. Petitioner, through its wholly owned subsidiary, McBryde Sugar Company, Limited, is the owner in fee simple of those lands located on the island of Kauai, Hawai'i, and more specifically identified and described on Exhibit "B" attached hereto ("Property"). Petitioner requests the Commission designate the Property as IAL pursuant to HRS §§ 205-44 and 45.

E. Statement of Petitioner's position or contention. It is Petitioner's position that the Property meets the qualifications for designation as IAL under HRS § 205-44, and that the Commission should issue a declaratory order designating the Property as IAL pursuant to HRS 205-45.

F. Memorandum of authorities, containing a full discussion of reasons and legal authorities in support of Petitioner's position. HRS § 205-45(c) provides that the petition for declaratory order designating IAL shall be submitted in accordance with subchapter 14 of the Commission's rules and the requirements contained in HRS § 205-45(c). The petition for declaratory order content requirements under subchapter 14 are found at HAR § 15-15-99 and are discussed in Sections A-F herein. The requirements of HRS § 205-45(c) include the following:

1. Tax Map Key Numbers and verification and authorization from the applicable landowners. Petitioner seeks to designate as IAL approximately 3,773.1 acres of land on the island of Kauai, Hawai'i. Attached hereto and incorporated herein by reference as Exhibit "B" are documents (table and maps) identifying the location, Tax Map Key Numbers and acreage of the Property. Ownership of the lands identified by Tax Map Key Numbers stated in Exhibit "B" is held by McBryde Sugar Company, Limited. Attached hereto and incorporated herein by reference as Exhibit "C" is the Affidavit of Robert K. Sasaki providing McBryde Sugar Company, Limited's authorization to this petition with respect to its aforementioned lands. Attached hereto and incorporated herein by reference as Exhibit "D" is the letter by Title Guaranty of Hawaii, Incorporated verifying ownership of the Property. Attached hereto and incorporated herein by reference as Exhibit "E" are copies of deeds verifying ownership of the Property.

2. Proof of qualification for designation as IAL under HRS § 205-44. HRS § 205-44(c) provides the standards and criteria to identify IAL. HRS § 205-44(a) provides that lands identified as IAL need not meet every standard and criteria listed in HRS § 205-44(c); rather, lands meeting any of the criteria in HRS § 205-44(c) shall be given initial consideration, provided that the designation of IAL shall be made by weighing the standards and criteria with each other to meet the constitutionally

mandated purposes in article XI, section 3, of the Hawaii Constitution and the objectives and policies for IAL in section 205-42 and 205-43.

Attached hereto and incorporated by reference herein as Exhibit "A" is the Agricultural Lands Assessment for Alexander & Baldwin, Inc.'s Kauai lands which describes and illustrates the characteristics of the Property.

The standards and criteria for identifying IAL pursuant to HRS § 205-44(c) are as follows:

a. Land currently used for agricultural production. The majority of the Property is being actively utilized for the cultivation and processing of coffee by Kauai Coffee Company, Inc. (KCC), a wholly owned subsidiary of the Petitioner. Also, portions of the Property located in Hanapepe Valley and within the coffee fields are used for the cultivation of seed corn. See Figure 1 of Exhibit "A", Existing Cultivated/Farmed Land.

b. Land with soil qualities and growing conditions that support agricultural production of food, fiber, or fuel- and energy-producing crops. The University of Hawaii, Land Study Bureau ("LSB") developed the Overall Productivity Rating, which classified soils according to five (5) levels, with "A" representing the class of highest productivity soils and "E" representing the lowest. These letters are followed by numbers which further classify the soil types by conveying such information as texture, drainage and stoniness. Based on this, approximately 62% of the Property is

rated "A" and approximately 20% of the Property is rated "B". The remaining balance is rated "C", "D", "E" or is not classified, and includes contiguous gulches, streams, and reservoirs that are essential elements of the active agricultural operations. See Figure 2 of Exhibit "A", LSB's Agricultural Soils Productivity Ratings for the Property. Solar radiation received by the Property is described in the Solar Radiation Map, as shown in Figure 3 of Exhibit "A".

c. Lands identified under agricultural productivity ratings systems, such as the agricultural lands of importance to the State of Hawaii (ALISH) system adopted by the board of agriculture on January 28, 1977. In 1977, the State Department of Agriculture developed a classification system to identify Agricultural Lands of Importance to the State of Hawaii ("ALISH"). The classification system is based primarily, though not exclusively, upon the soil characteristics of the lands. The three (3) classes of ALISH lands are: "Prime", "Unique", and "Other", with all remaining lands termed "Unclassified". When utilized with modern farming methods, "Prime" agricultural lands have a soil quality, growing season, and moisture supply necessary to produce sustained crop yields economically. "Unique" agricultural lands possess a combination of soil quality, growing season, and moisture supply to produce sustained high yields of a specific crop. "Other" agricultural lands include those that have not been rated as "Prime" or "Unique". The ALISH system classifies approximately 80% of the Property as "Prime". The balance of the Property includes essential elements of the

active agricultural operations, such as gulches, streams and reservoirs and are classified as "Other" or "Unclassified". See Figure 4 of Exhibit "A", ALISH Map.

d. Land types associated with traditional native Hawaiian agricultural uses, such as taro cultivation, or unique agricultural crops and uses, such as coffee, vineyards, aquaculture, and energy production. The majority of the Property has been in active coffee cultivation since the mid 1990's. Prior to then it had been in sugar cane cultivation by McBryde Sugar Company, Limited. Portions of the Property located in Hanapepe Valley and within the coffee fields are used for the cultivation of seed corn. See Figure 1 of Exhibit "A", Existing Cultivated/Farmed Land.

e. Lands with sufficient quantities of water to support viable agricultural production. Access to reliable sources of water and efficient irrigation systems are crucial to the cultivation of coffee, as well as other agricultural crops. To conserve water, most of the cultivated fields are served by drip irrigation systems. Currently, irrigation water is derived from a combination of sources, including non potable wells and surface water systems. The irrigation system includes ditches, pipelines and reservoirs for the transport and storage of water. The availability of adequate water is crucial to maintaining current agricultural operations. See Figure 5 of Exhibit "A", Agricultural Infrastructure/Water Resources. In addition to the currently irrigated lands, the entire Property is in close proximity to agricultural water resources that could provide sufficient quantities of water to support agricultural production.

f. Land whose designation as Important Agricultural Lands is consistent with general, development, and community plans of the County. The Property's agricultural classification is consistent with the County's General Plan and Community Plans. See Figure 6 of Exhibit "A", Land Use Plan of the Kauai General Plan (November 2000). The general plan designates the Property for Agriculture or Open use. Additionally, the Property is situated within the State Agricultural District as reflected on Figure 7 of Exhibit "A", Proposed IAL on State Land Use District Boundary Map.

g. Land that contributes to maintaining a critical land mass important to agricultural operating productivity. Petitioner seeks to designate approximately 3,773.1 acres of land as IAL, the majority of which is currently in agricultural cultivation. These lands represent the majority of lands under coffee cultivation by KCC. See Figure 1 of Exhibit "A", Existing Cultivated/Farmed Land.

h. Land with or near support infrastructure conducive to agricultural productivity, such as transportation to markets, water, or power. The Property has been in active agricultural use since the 1800's. Prior to the cultivation of coffee, the Property was used for the cultivation of sugar cane by McBryde Sugar Company, Limited. Much of the supporting infrastructure developed for the cultivation and production of sugar has been adapted to the cultivation and production of coffee. These include water irrigation systems, hydroelectric generation systems,



roadways and transport systems, warehousing and processing structures and facilities. See Figure 5 of Exhibit "A", Agricultural Infrastructure/Water Resources.

3. The current or planned agricultural use of the area sought to be designated as IAL. As describe above, the majority of the Property is used for the cultivation of coffee. See Figure 1 of Exhibit "A", Existing Cultivated/Farmed Lands.

## II. Waiver of 85/15 Reclassification Incentive

Petitioner is not seeking a reclassification of land pursuant to HRS 205-45(b) in conjunction with this Petition to designate IAL. Furthermore, Petitioner hereby voluntarily waives any and all rights to assert, claim or exercise any credits pursuant to HRS § 205-45(h), as effective as of the date of this petition, that may be earned by Petitioner in the event of and as a result of this Petition being granted. This waiver is limited to the use of credits for the sole purpose of reclassifying other lands that are not the subject of this Petition to the Urban, Rural or Conservation Districts pursuant to HRS § 205-45(h), as effective as of the date of this petition, and shall not apply to any other credits, incentives, rights or privileges that Petitioner may possess now or in the future, whether known or unknown, which are hereby expressly reserved.

Based on the foregoing, Petitioner respectfully requests that the Commission find that the Petition meets the standards for designating Important Agricultural

Lands pursuant to HRS §§ 205-44 and 45, and designates the Property as Important Agricultural Lands.

DATED: Honolulu, Hawai'i, 19 DEC 2008.



---

BENJAMIM M. MATSUBARA  
CURTIS T. TABATA  
Attorneys for Petitioner  
ALEXANDER & BALDWIN, INC.

EXHIBIT A

Agricultural Land Assessment  
for  
Alexander & Baldwin, Inc.  
Kauai Lands

December 2008

Prepared for: Alexander & Baldwin, Inc.  
822 Bishop Street  
Honolulu, Hawaii 96813

Prepared by: PBR Hawaii & Associates, Inc.  
1001 Bishop Street  
ASB Tower, Suite 650  
Honolulu, Hawaii 96813

## Introduction/Purpose

To support a Petition for Declaratory Order to Designate 'Important Agricultural Lands' ('IAL'), an Agricultural Lands Assessment was prepared for lands owned by Alexander & Baldwin, Inc. and its related companies on Kauai.

HRS § 205-44(c) provides the standards and criteria to identify IAL. HRS § 205-44(a) provides that lands identified as IAL need not meet every standard and criteria listed in HRS § 205-44(c); rather, lands meeting any of the criteria in HRS § 205-44(c) shall be given initial consideration, provided that the designation of IAL shall be made by weighing the standards and criteria with each other to meet the constitutionally mandated purposes in article XI, section 3, of the Hawaii Constitution and the objectives and policies for IAL in section 205-42 and 205-43. The standards and criteria of section 205-44(c) are as follows:

- 1) *Land currently used for agricultural production;*
- 2) *Land with soil qualities and growing conditions that support agricultural production of food, fiber, or fuel-and energy-producing crops;*
- 3) *Land identified under agricultural productivity rating systems, such as the agricultural lands of importance to the State of Hawaii (ALISH) system adopted by the board of agriculture on January 28, 1977;*
- 4) *Land types associated with traditional native Hawaiian agricultural uses, such as taro cultivation, or unique agricultural crops and uses, such as coffee, vineyards, aquaculture, and energy production;*
- 5) *Land with sufficient quantities of water to support viable agricultural production;*
- 6) *Land whose designation as important agricultural lands is consistent with general, development and community plans of the county;*
- 7) *Land that contributes to maintaining a critical land mass important to agricultural operation productivity;*
- 8) *Land with or near support infrastructure conducive to agricultural productivity, such as transportation to markets, water or power.*

The following exhibits were prepared to qualify and quantify the agricultural lands being proposed to be designated 'IAL.'

### Figure 1: Existing Cultivated / Farmed Land

Based on the Field Map prepared in January 2007 by Kauai Coffee Company (KCOF), all of the proposed IAL lands are currently utilized for active agricultural purposes. The majority of the lands are actively used for the cultivation and processing of coffee. The field numbers and the different varieties of coffee trees are shown on the Figure 1. Other lands are used for the cultivation of seed corn. The lands that are not in cultivation are nonetheless essential elements of the agricultural operations such as gulches which serve a drainage function or other key agricultural infrastructure, such as reservoirs.

### Figure 2: Agricultural Soils Productivity Ratings

The Detailed Land Classification System and Agricultural Land Productivity Ratings by the Land Study Bureau (LSB), University of Hawaii are based on a five-class productivity rating system using the letters A, B, C, D, and E, with A representing the class of highest productivity and E the lowest. As illustrated in Figure 2, over 80% of the proposed IAL lands are rated A (62%) and B (20%). The balance of the proposed IAL lands, while rated C, D, E, or not classified, are essential elements of the active agricultural operation (drainage gulches, reservoirs, etc.).

### Figure 3: Solar Radiation

Based on the Sunshine Maps prepared in 1985 by the State Department of Business, Economic Development and Tourism, formerly known as the State Department of Planning and Economic Development, Energy Division, over 95% of the proposed IAL lands receive an annual average of 450 calories of solar energy per square centimeter per day.

### Figure 4: Agricultural Lands of Importance to the State of Hawaii (ALISH)

The Agricultural Lands of Importance to the State of Hawaii (ALISH) classification system was developed in 1977 by the State Department of Agriculture. The system is based primarily, but not exclusively, on the soil characteristics of lands. There are three classes of ALISH lands – Prime, Unique, and Other. Approximately 80% of the proposed IAL lands is classified as Prime ALISH. The balance of the lands include essential elements of the active agricultural operation, such as the gulches and reservoirs, and are classified Other or Unclassified.

### Figure 5: Agricultural Infrastructure and Water Resources

The Field Irrigation Map shows that the proposed IAL lands will be served by the existing reservoirs and ditch system. All fields within the proposed IAL lands are currently served by a drip irrigation system, which is the largest 100% drip irrigated coffee plantation in the world today. In addition to the exiting reservoirs and irrigation system, the proposed IAL lands also receive an average of 29.5 to 59.1 inches of rain annually. Therefore, the proposed IAL lands have sufficient quantities of water to support viable agricultural production.

### Figure 6: Kauai General Plan

The General Plan of the County of Kauai is a policy document that is intended to help guide development for the enhancement and improvement of life on Kauai. It was last updated in 2000 and provides the County's vision for Kauai and establishes the strategies to help achieve that vision.

According to the 2000 General Plan Update and the Koloa-Poipu-Kalaheo Planning District Land Use Map published in this document, almost all of the proposed IAL lands are designated as Agriculture with a few portions designated as Open where there are the

essential elements of the active agricultural operation such as streams, gulches and reservoirs.

Figure 7: State Land Use District Boundary Map

Utilizing the official State Land Use District Boundary Maps, the proposed IAL lands are illustrated to confirm that all the proposed IAL lands are within the Agricultural District. Where the proposed IAL lands are contiguous to the Conservation District boundary along the coastline, the proposed IAL boundary follows the Conservation District boundary.

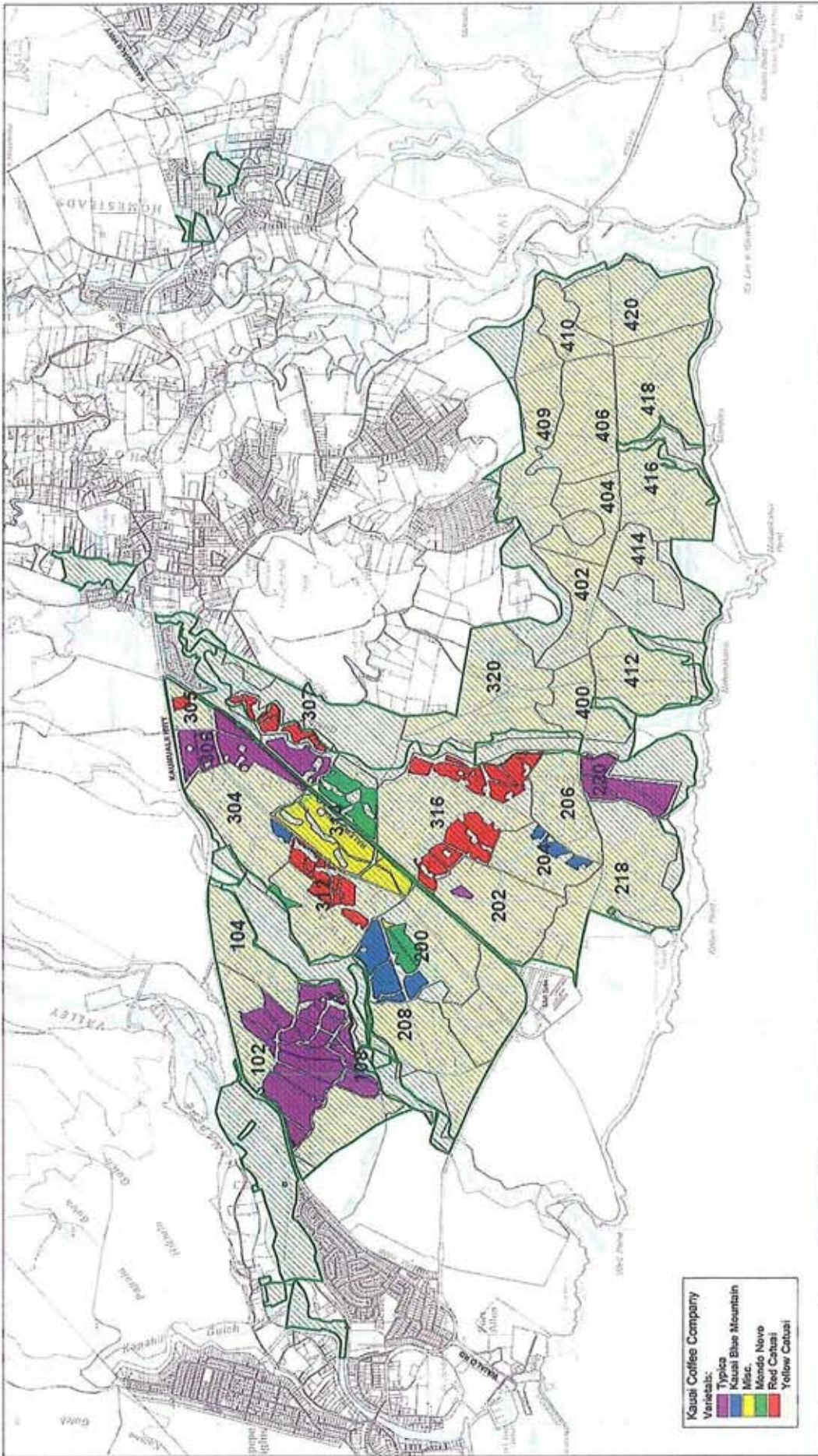


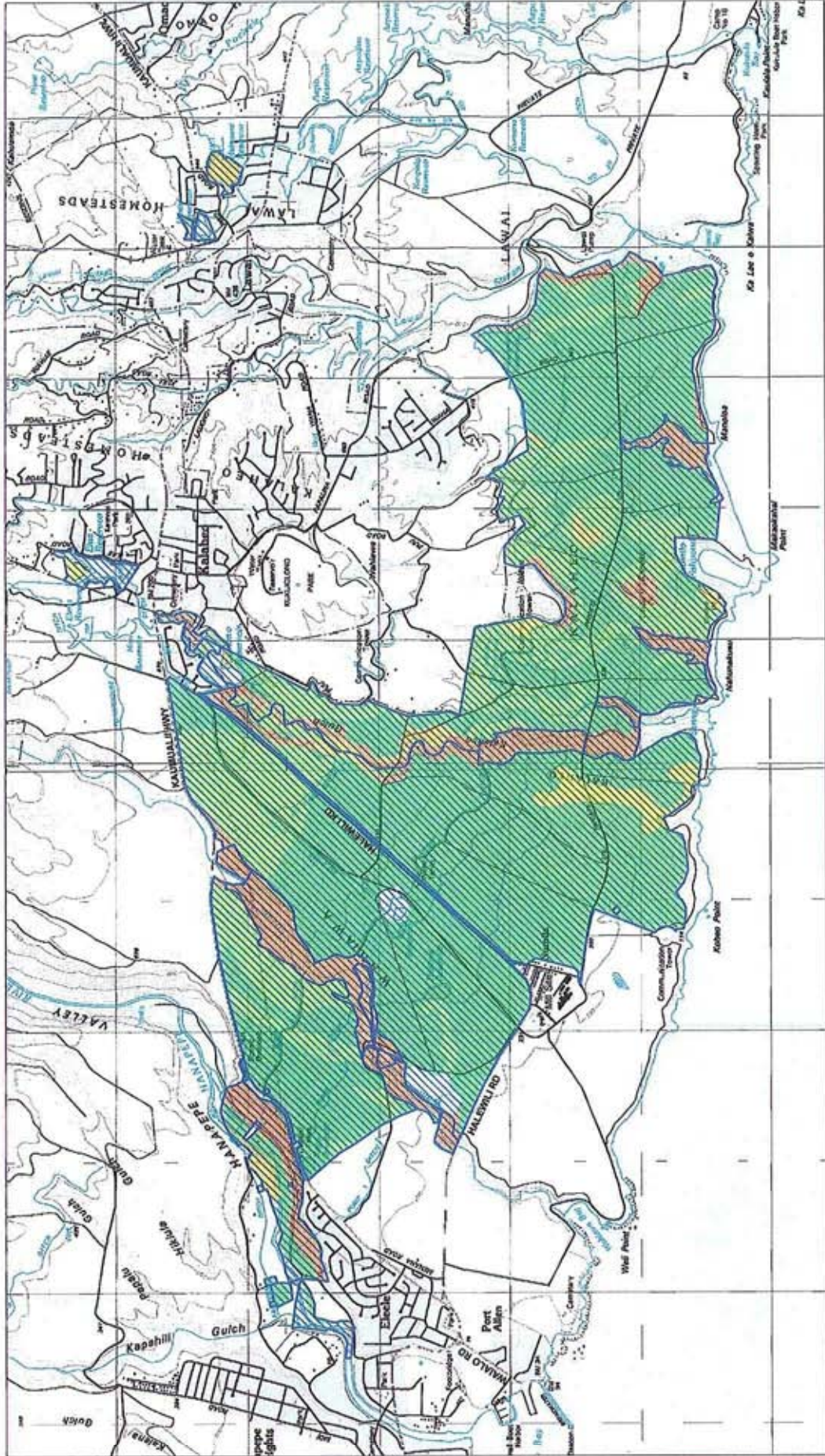
Figure 1  
Existing Cultivated / Farmed Land

A&B IAL Kauai

STATE OF HAWAII  
 DEPARTMENT OF LAND AND NATURAL RESOURCES  
 PLANNING DIVISION  
 1500 KALANIANAʻOHE MAHELE DRIVE, SUITE 200  
 HONOLULU, HAWAII 96813  
 PHONE: (808) 548-1234  
 FAX: (808) 548-1235  
 WWW: www.dlnr.state.hi.us

Legend  
 Proposed Important Agricultural Lands

Prepared by:  
 A&B IAL Kauai  
 1500 Kalanianaʻohē Mahele Drive, Suite 200  
 Honolulu, Hawaii 96813  
 Phone: (808) 548-1234  
 Fax: (808) 548-1235  
 www.abial.com

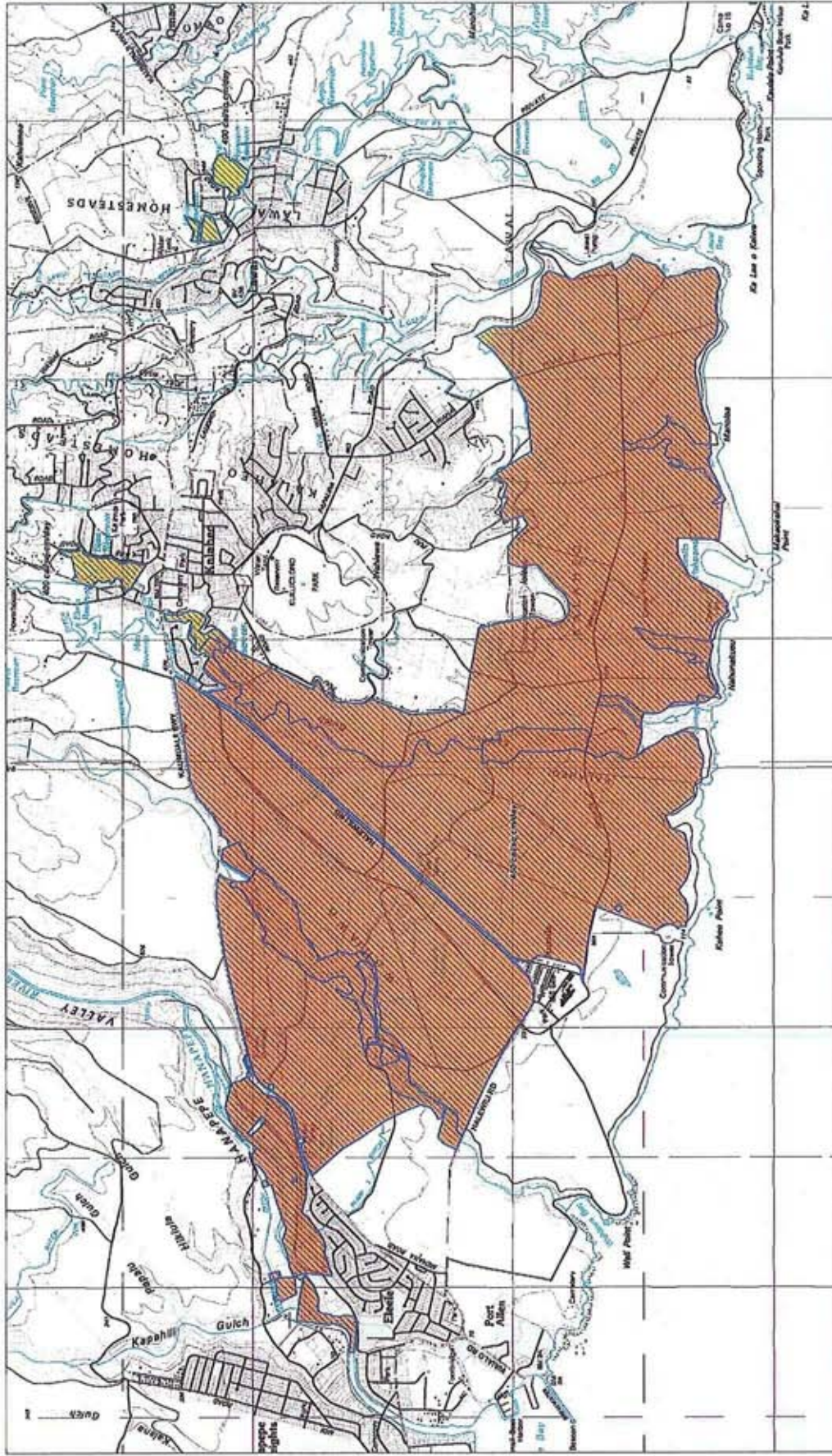


**Figure 2**  
**Agricultural Soils Productivity Ratings**  
**A&B IAL Kauai**

NORTH  
 LINEAR SCALE (FEET)  
 0 400 800 1200 1600 2000  
 DEPARTMENT OF LAND AND NATURAL RESOURCES  
 STATE OF HAWAII  
 December 2008

Source: Bureau of Soil Science, U.S. Department of Agriculture  
 This map has been prepared for general planning purposes only.





**Legend**

Solar Radiation (cal/cm/day)

- 0 - 250
- 251 - 300
- 301 - 350
- 351 - 400
- 401 - 450
- 451 - 500
- 501 - 550
- 551 - 600
- Proposed Important Agricultural Lands

Map: Hawaiian Islands, Inc. Honolulu, HI  
 U.S. Geological Survey  
 This map is based on the general planning landscape map.

Figure 3  
 Solar Radiation Map

**A&B IAL Kauai**

DEPARTMENT OF PLANNING AND ECONOMIC DEVELOPMENT  
 STATE OF HAWAII  
 December 2008

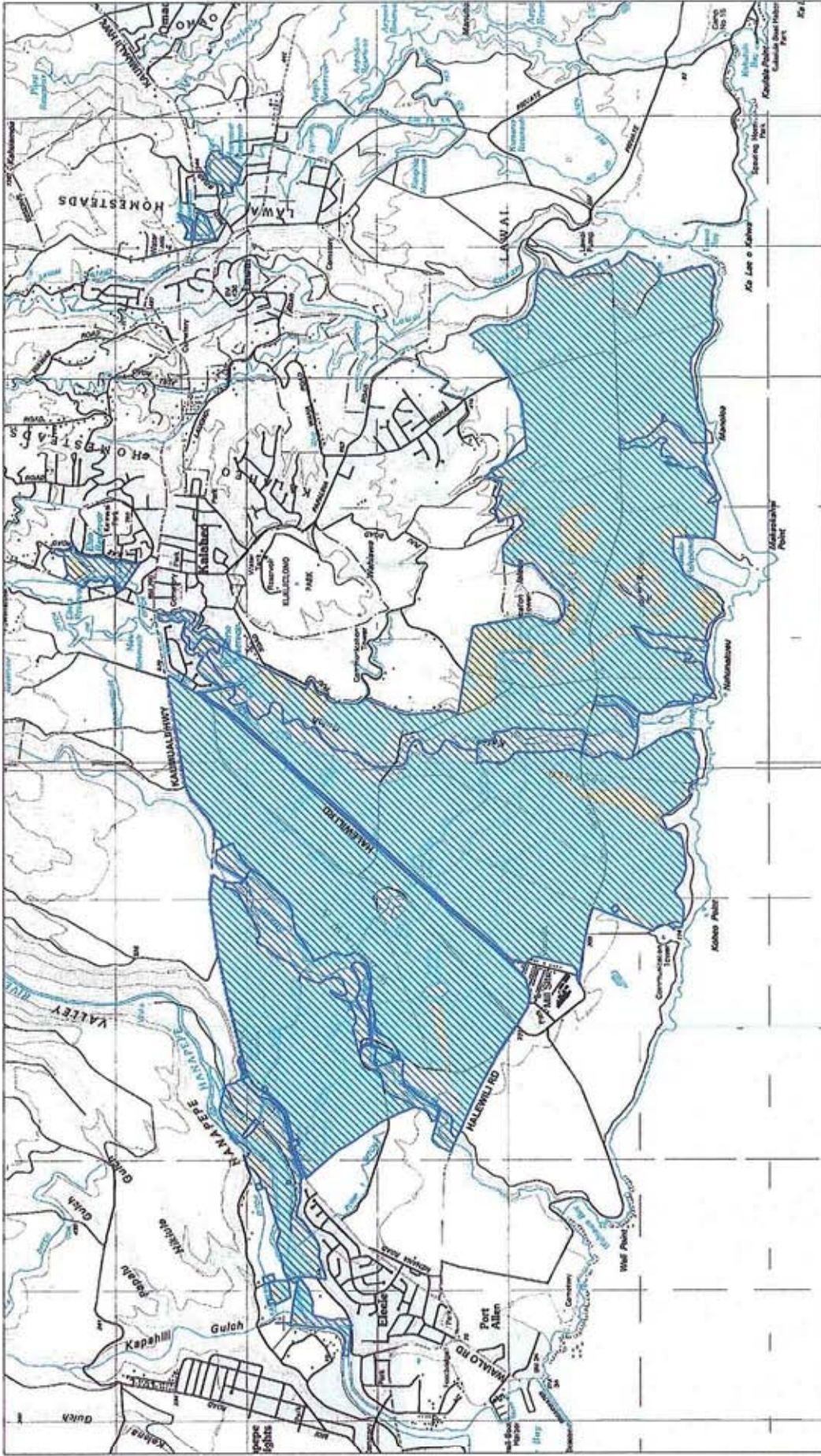


Figure 4  
Agricultural Lands of Importance to the State of  
Hawaii (ALISH)

**A&B IAL Kauai**

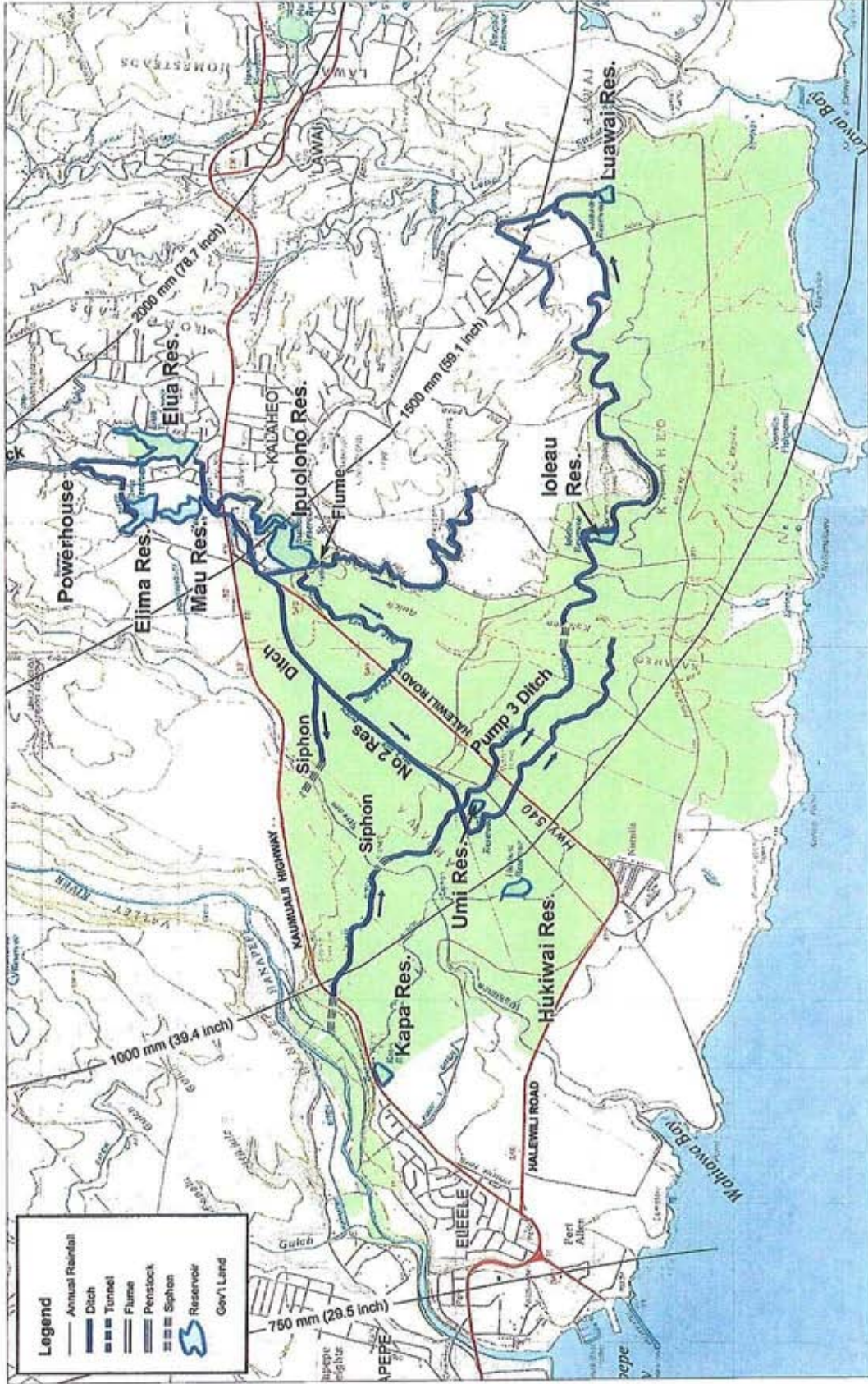
SCALE: 1:25,000  
LEGAL SCALE FEET: 0 500 1,000 2,000  
DATE: 12/2008

STATE OF HAWAII  
PLANNING DEPARTMENT  
1555 KALANIANAʻOHALA DRIVE, SUITE 200  
HONOLULU, HAWAII 96813  
WWW.PW.HAWAII.GOV

**Legend**

- Prime ALISH Lands
- Unique ALISH Lands
- Other ALISH Lands
- Not Classified
- Proposed Important Agricultural Lands

Source:  
US Department of Agriculture (USDA)  
Hawaii  
This map has been prepared by general planning consultants only.



**Legend**

- Annual Rainfall
- Ditch
- Tunnel
- Flume
- Penstock
- Siphon
- Reservoir
- Gov't Land

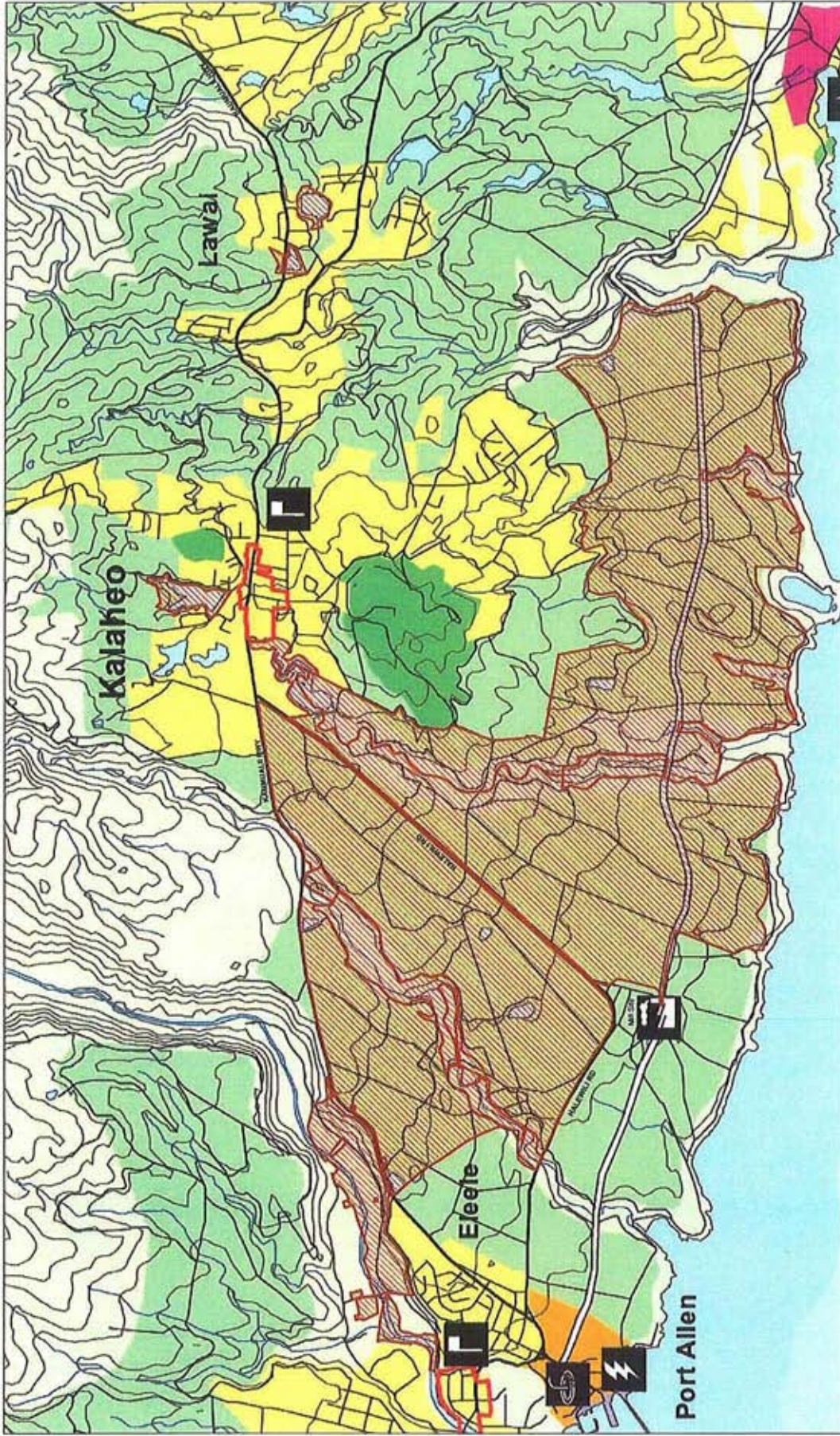
Legend  
Proposed Impoundment Agricultural Lands

Figure 5  
Agricultural Infrastructure / Water Resources

**A&B IAL Kauai**

UNIVERSITY OF HAWAII  
SCHOOL OF LAND AND NATURAL RESOURCES  
3250  
1505 ALI'OLE DRIVE  
HONOLULU, HAWAII 96818  
December 2005

Scale  
North  
This map was prepared and published by the general planning department.



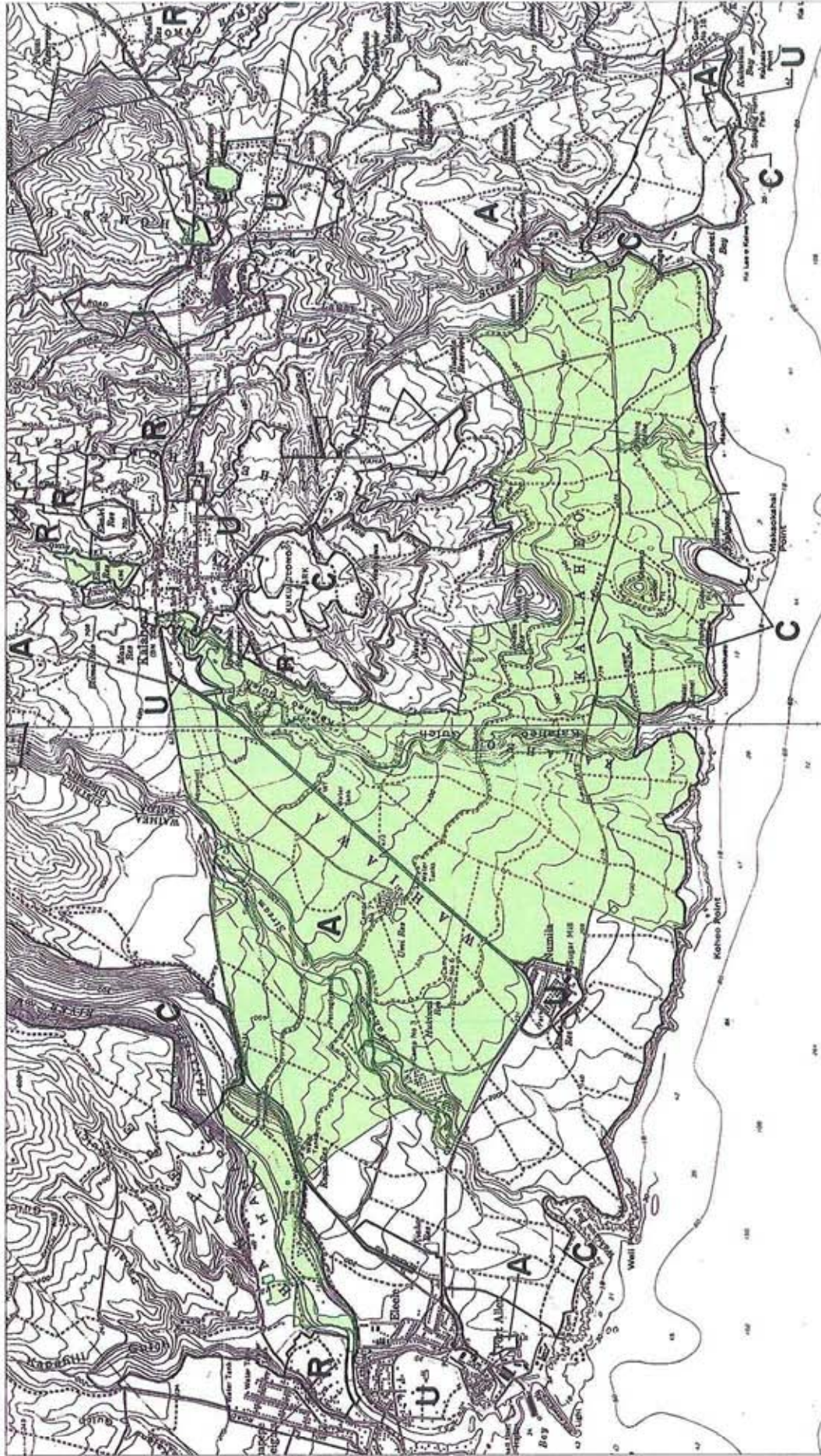
- Legend**
- Agriculture
  - Open
  - Parks
  - Residential Community
  - Sugar Mill
  - Elementary School
  - Proposed Important Agricultural Lands

Source:  
County of Kauai General Plan (2006)  
Land Use Planning Study  
December 2006

Figure 6  
Kauai General Plan - Land Use Plan

**A&B IAL Kauai**

SCALE: 1:50,000  
  
 COUNTY OF KAUAI  
  
 DEPARTMENT OF LAND AND NATURAL RESOURCES  
 100 SOUTH KALANIPANUI AVENUE  
 HONOLULU, HI 96813  
 December 2006



**Legend**

Proposed Important Agricultural Lands

State Land Use Commission (SLUC) 12/20/08

This map has been prepared by the Planning Department, State of Hawaii

Figure 7  
State Land Use

**A&B IAL Kauai**

STATE OF HAWAII  
PLANNING DEPARTMENT  
1555 KALANIANAʻOHE AVENUE, SUITE 1000  
HONOLULU, HAWAII 96813  
December 2008



EXHIBIT B

Proposed Important Agricultural Lands  
Tax Map Key Parcels  
for  
Alexander & Baldwin, Inc.  
Kauai Lands

December 2008

Exhibit B: Tax Map Key Description

Approximately 3,773 acres of land owned by McBryde Sugar Company, Ltd. on Kauai are proposed to be designated as IAL, specifically described as TMK numbers: 1-9-01:05; 1-9-02: 21 and 22; 1-9-03:05; 2-1-01:10, 27 (portion), 35, 36, and 38; 2-2-1: 01 (portion), 07, and 12; 2-3-4: 07; 2-3-10: 01 (portion), 10 (portion), 11, and 12; 2-4-06:01; 2-5-04:26; 2-5-06:05; and 2-5-10:43.

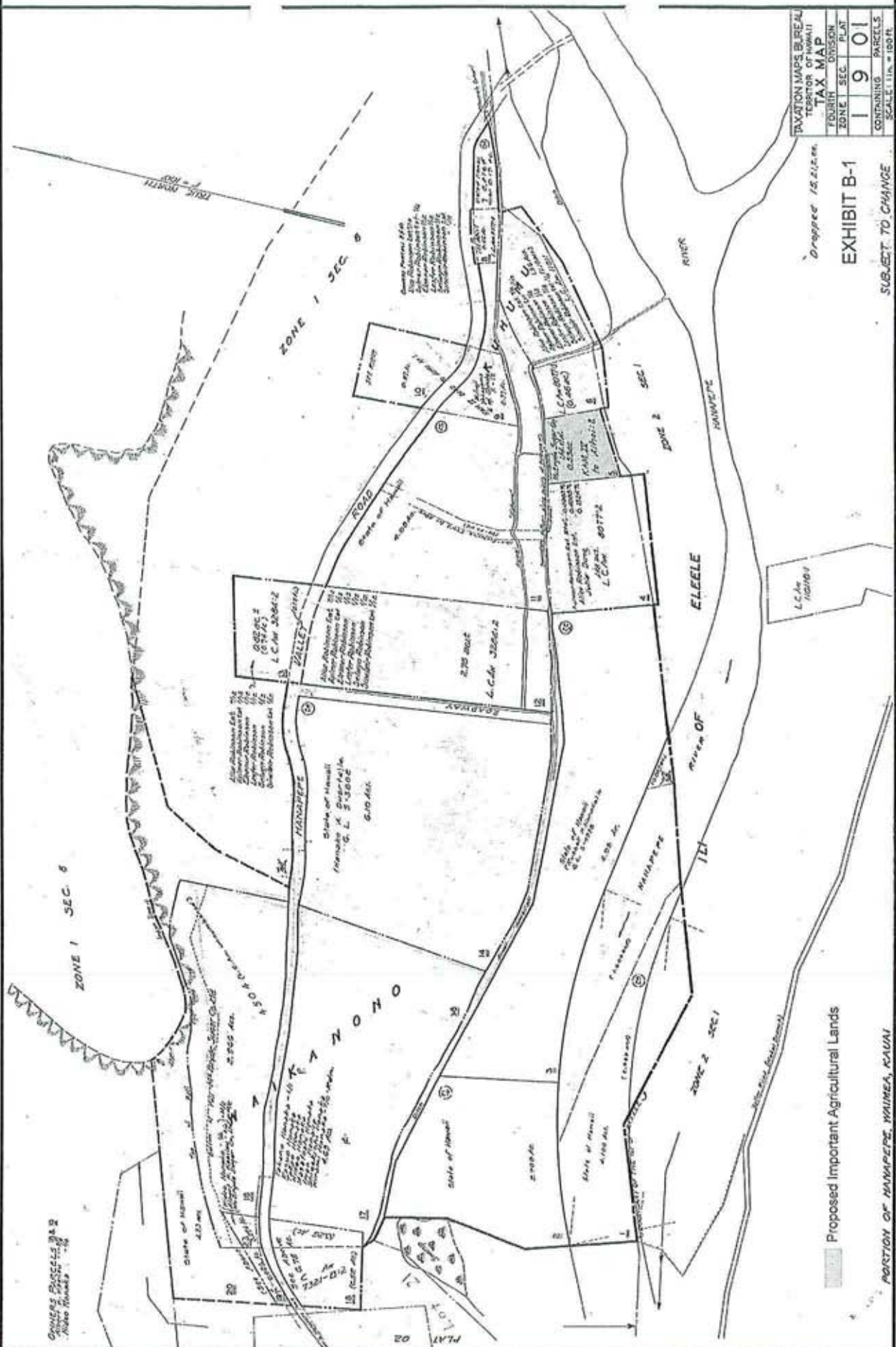
The following table shows a summary of TMK numbers and approximate acreage for proposed IAL lands:

<i>TMK NUMBER</i>	<i>APPROXIMATE ACREAGE</i>
1-9-01:05	0.5
1-9-02:21	6.7
1-9-02:22	1.3
1-9-03:05	19.8
2-1-01:10	123.1
2-1-01:27 (POR.)	372.6
2-1-01:35	108.6
2-1-01:36	10.1
2-1-01:38	8.9
2-2-01:01 (POR.)	840.9
2-2-01:07	738.5
2-2-01:12	0.5
2-3-04:07	12.8
2-3-10:01 (POR.)	1,374.8
2-3-10:10 (POR.)	47.5
2-3-10:11	25.8
2-3-10:12	32.6
2-4-06:01	26.2
2-5-04:26	5.9
2-5-06:05	2.3
2-5-10:43	13.7
<b>TOTAL:</b>	<b>3,773.1</b>

Exhibit B illustrates the proposed IAL lands and the related Tax Map Key parcels. To illustrate the individual TMK parcels, Exhibits B-1 to B-11 identify the individual TMK parcels and portions thereof that are proposed to be designated IAL.







SHEET NO. 1  
 DATE: OCT 21 1951  
 DRAWN BY: [Name]  
 CHECKED BY: [Name]  
 APPROVED BY: [Name]  
 TITLE: [Title]

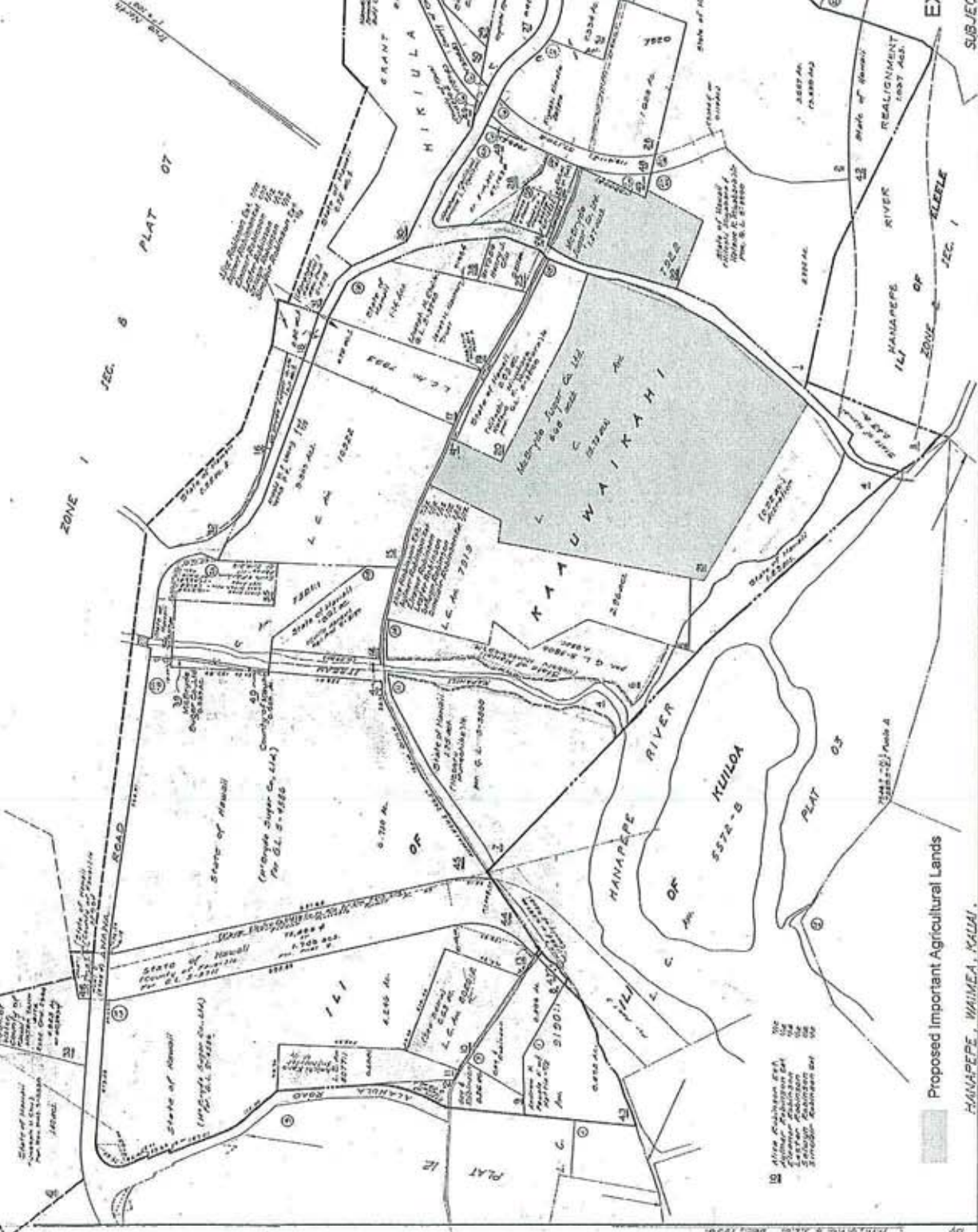
Proposed Important Agricultural Lands  
 PORTION OF HANAPEPE, KAUAI

TAXATION MAPS BUREAU			
TERRITORY OF HAWAII			
TAX MAP			
FOURTH	UNION	PLAT	
ZONE 1	SEC. 6	1901	
CONTAINING PARCELS			SCALE: 1 IN. = 100 FT.

Dropped 15.21 ac.  
**EXHIBIT B-1**  
 SUBJECT TO CHANGE

Drawn by: [Name]  
 Source: [Name]  
 Date: [Date]

UNLARGED IN KAUAIKAI  
MAP LEAT AT ANA  
NOV 2 1952



State of Hawaii  
County of Kauai  
Tax Map Bureau  
1952

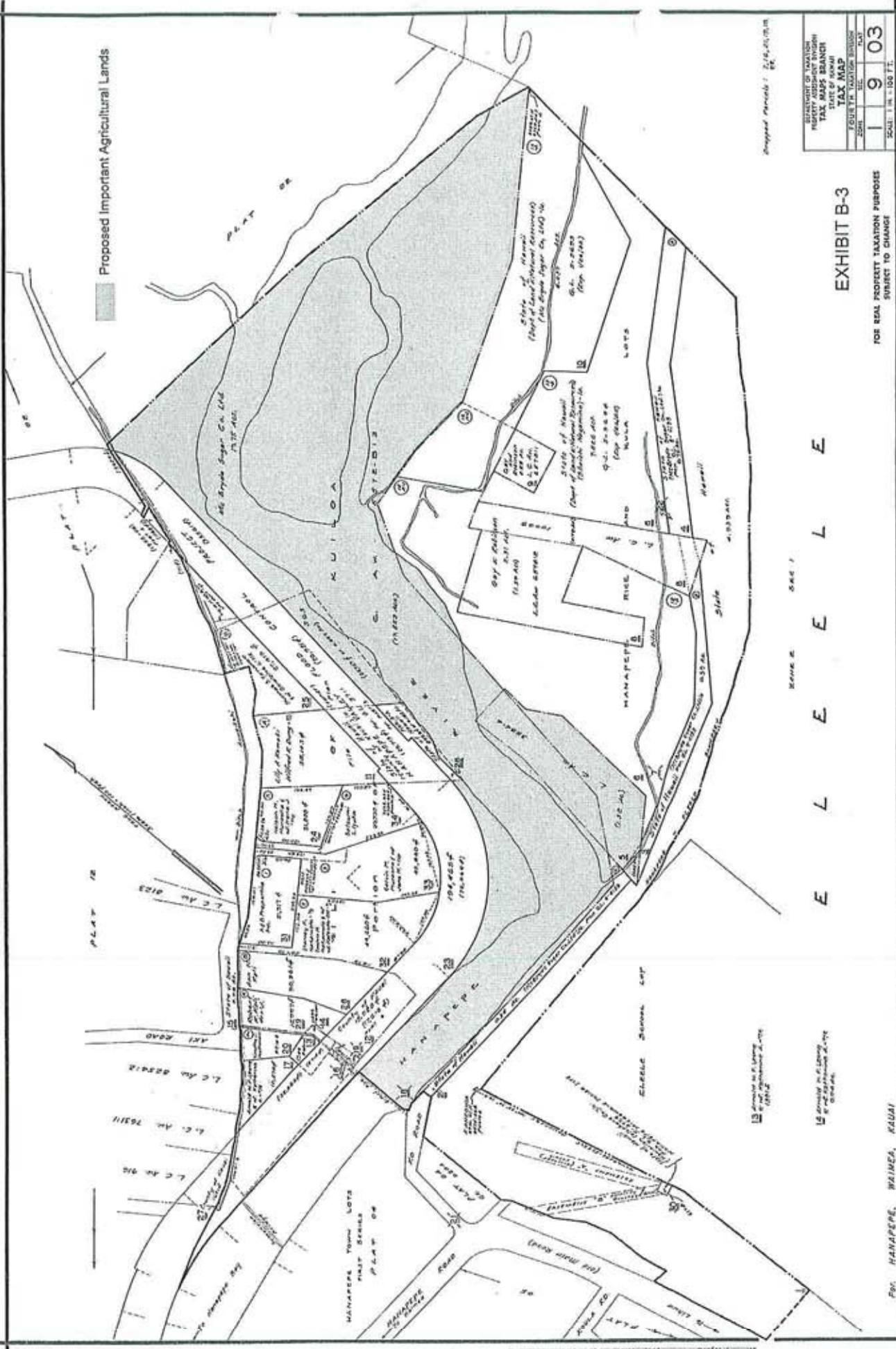
By: M.N. GUY & L.L.C. Dec. 1950  
Tax Map Bureau  
1952

TAXATION MAPS BUREAU			
TERMINOLOGY			
TAX MAP			
COURT	SEC.	SECTION	PLAT
1	9	02	
CONTAINING PARCELS			
SCALE 1 in. = 100 ft.			
PLATS			

EXHIBIT B-2  
SUBJECT TO CHANGE

Proposed Important Agricultural Lands  
HANAPEPE, WAIMEA, KAUI.

Proposed Important Agricultural Lands



Department of Taxation  
 HONOLULU  
 TAX MAPS BRANCH  
 STATE OF HAWAII  
 TAX MAP  
 FOURTEETH TAXATION DISTRICT

DATE	1903
SCALE	1 IN. = 100 FT.

### EXHIBIT B-3

FOR REAL PROPERTY TAXATION PURPOSES  
SUBJECT TO CHANGE

E L E E L E

FOR MANAPERE, WAIMEA, HAWAII

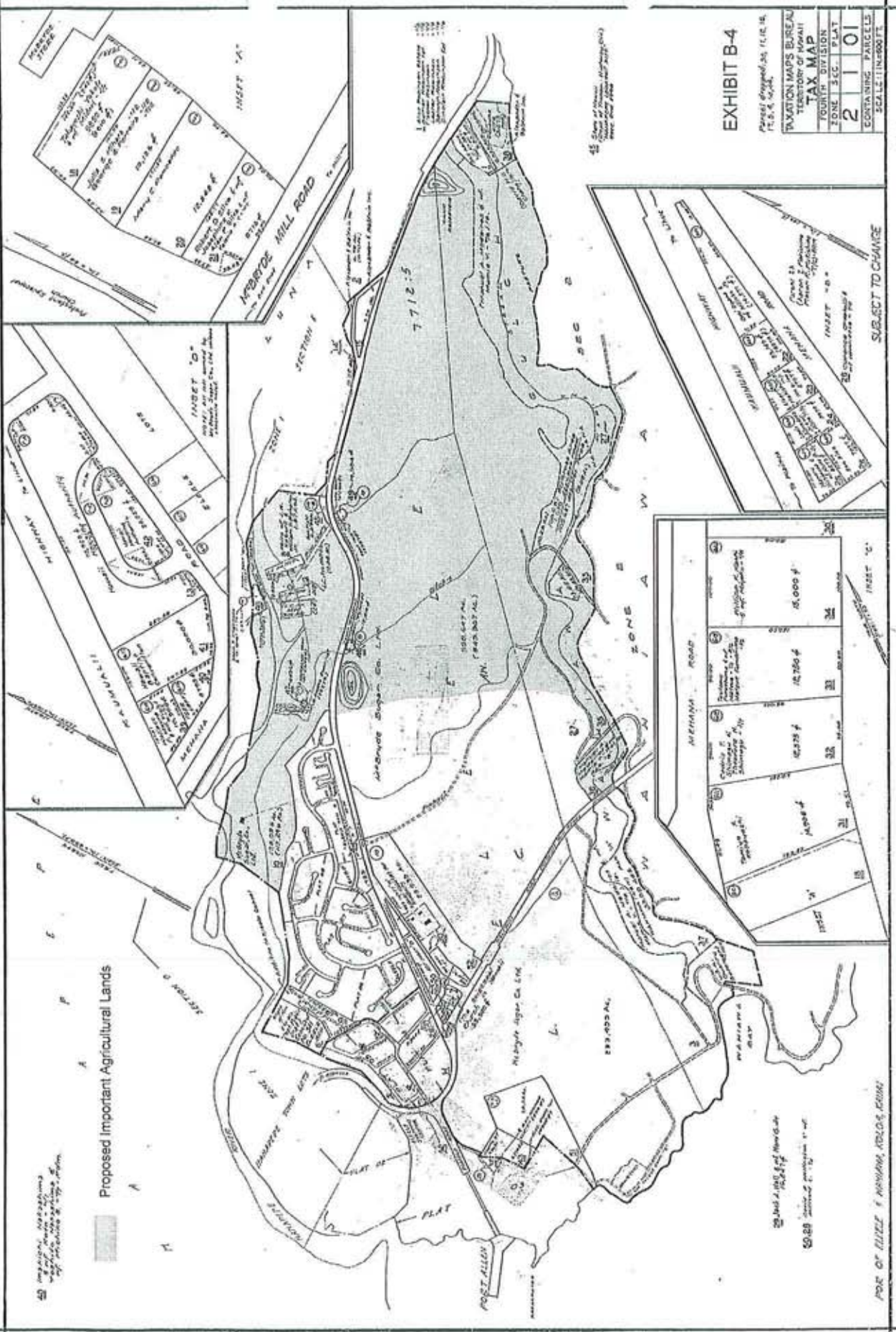
178  
 179  
 180  
 181  
 182  
 183  
 184  
 185  
 186  
 187  
 188  
 189  
 190  
 191  
 192  
 193  
 194  
 195  
 196  
 197  
 198  
 199  
 200

DWG. NO. 2050  
 SOURCE: TOWN DATA, STATE SURVEY DIVISION, COUNTY OF HAWAII  
 W. P. H. S. DATA, STATE SURVEY DIVISION, DECEMBER 1902

NO.	DATE	REVISION
1	JUL 23 1958	PREPARED
2	AUG 1 1958	AMENDED
3	AUG 1 1958	AMENDED
4	AUG 1 1958	AMENDED
5	AUG 1 1958	AMENDED
6	AUG 1 1958	AMENDED
7	AUG 1 1958	AMENDED
8	AUG 1 1958	AMENDED
9	AUG 1 1958	AMENDED
10	AUG 1 1958	AMENDED
11	AUG 1 1958	AMENDED
12	AUG 1 1958	AMENDED
13	AUG 1 1958	AMENDED
14	AUG 1 1958	AMENDED
15	AUG 1 1958	AMENDED
16	AUG 1 1958	AMENDED
17	AUG 1 1958	AMENDED
18	AUG 1 1958	AMENDED
19	AUG 1 1958	AMENDED
20	AUG 1 1958	AMENDED
21	AUG 1 1958	AMENDED
22	AUG 1 1958	AMENDED
23	AUG 1 1958	AMENDED
24	AUG 1 1958	AMENDED
25	AUG 1 1958	AMENDED
26	AUG 1 1958	AMENDED
27	AUG 1 1958	AMENDED
28	AUG 1 1958	AMENDED
29	AUG 1 1958	AMENDED
30	AUG 1 1958	AMENDED
31	AUG 1 1958	AMENDED
32	AUG 1 1958	AMENDED
33	AUG 1 1958	AMENDED
34	AUG 1 1958	AMENDED
35	AUG 1 1958	AMENDED
36	AUG 1 1958	AMENDED
37	AUG 1 1958	AMENDED
38	AUG 1 1958	AMENDED
39	AUG 1 1958	AMENDED
40	AUG 1 1958	AMENDED
41	AUG 1 1958	AMENDED
42	AUG 1 1958	AMENDED
43	AUG 1 1958	AMENDED
44	AUG 1 1958	AMENDED
45	AUG 1 1958	AMENDED
46	AUG 1 1958	AMENDED
47	AUG 1 1958	AMENDED
48	AUG 1 1958	AMENDED
49	AUG 1 1958	AMENDED
50	AUG 1 1958	AMENDED

Proposed Important Agricultural Lands

1. Areas shaded in light gray on this map are proposed to be important agricultural lands. These areas are to be preserved for the production of food and fiber and for the improvement and protection of the natural resources of the State.



POST ALLEN

MADISON ROAD

MADISON MILLS

MADISON IRRIGATION CANAL

MADISON ROAD

MADISON IRRIGATION CANAL

MADISON IRRIGATION CANAL

MADISON IRRIGATION CANAL

**EXHIBIT B-4**

Plat No. 45, 76, 77, 78, 79, 80, 81, 82, 83, 84, 85, 86, 87, 88, 89, 90, 91, 92, 93, 94, 95, 96, 97, 98, 99, 100

PLAT NO. 45, 76, 77, 78, 79, 80, 81, 82, 83, 84, 85, 86, 87, 88, 89, 90, 91, 92, 93, 94, 95, 96, 97, 98, 99, 100

PLAT NO. 45, 76, 77, 78, 79, 80, 81, 82, 83, 84, 85, 86, 87, 88, 89, 90, 91, 92, 93, 94, 95, 96, 97, 98, 99, 100

PLAT NO. 45, 76, 77, 78, 79, 80, 81, 82, 83, 84, 85, 86, 87, 88, 89, 90, 91, 92, 93, 94, 95, 96, 97, 98, 99, 100

PLAT NO. 45, 76, 77, 78, 79, 80, 81, 82, 83, 84, 85, 86, 87, 88, 89, 90, 91, 92, 93, 94, 95, 96, 97, 98, 99, 100

PLAT NO. 45, 76, 77, 78, 79, 80, 81, 82, 83, 84, 85, 86, 87, 88, 89, 90, 91, 92, 93, 94, 95, 96, 97, 98, 99, 100

PLAT NO. 45, 76, 77, 78, 79, 80, 81, 82, 83, 84, 85, 86, 87, 88, 89, 90, 91, 92, 93, 94, 95, 96, 97, 98, 99, 100

PLAT NO. 45, 76, 77, 78, 79, 80, 81, 82, 83, 84, 85, 86, 87, 88, 89, 90, 91, 92, 93, 94, 95, 96, 97, 98, 99, 100

PLAT NO. 45, 76, 77, 78, 79, 80, 81, 82, 83, 84, 85, 86, 87, 88, 89, 90, 91, 92, 93, 94, 95, 96, 97, 98, 99, 100

PLAT NO. 45, 76, 77, 78, 79, 80, 81, 82, 83, 84, 85, 86, 87, 88, 89, 90, 91, 92, 93, 94, 95, 96, 97, 98, 99, 100

PLAT NO. 45, 76, 77, 78, 79, 80, 81, 82, 83, 84, 85, 86, 87, 88, 89, 90, 91, 92, 93, 94, 95, 96, 97, 98, 99, 100

PLAT NO. 45, 76, 77, 78, 79, 80, 81, 82, 83, 84, 85, 86, 87, 88, 89, 90, 91, 92, 93, 94, 95, 96, 97, 98, 99, 100

PLAT NO. 45, 76, 77, 78, 79, 80, 81, 82, 83, 84, 85, 86, 87, 88, 89, 90, 91, 92, 93, 94, 95, 96, 97, 98, 99, 100

PLAT NO. 45, 76, 77, 78, 79, 80, 81, 82, 83, 84, 85, 86, 87, 88, 89, 90, 91, 92, 93, 94, 95, 96, 97, 98, 99, 100

PLAT NO. 45, 76, 77, 78, 79, 80, 81, 82, 83, 84, 85, 86, 87, 88, 89, 90, 91, 92, 93, 94, 95, 96, 97, 98, 99, 100

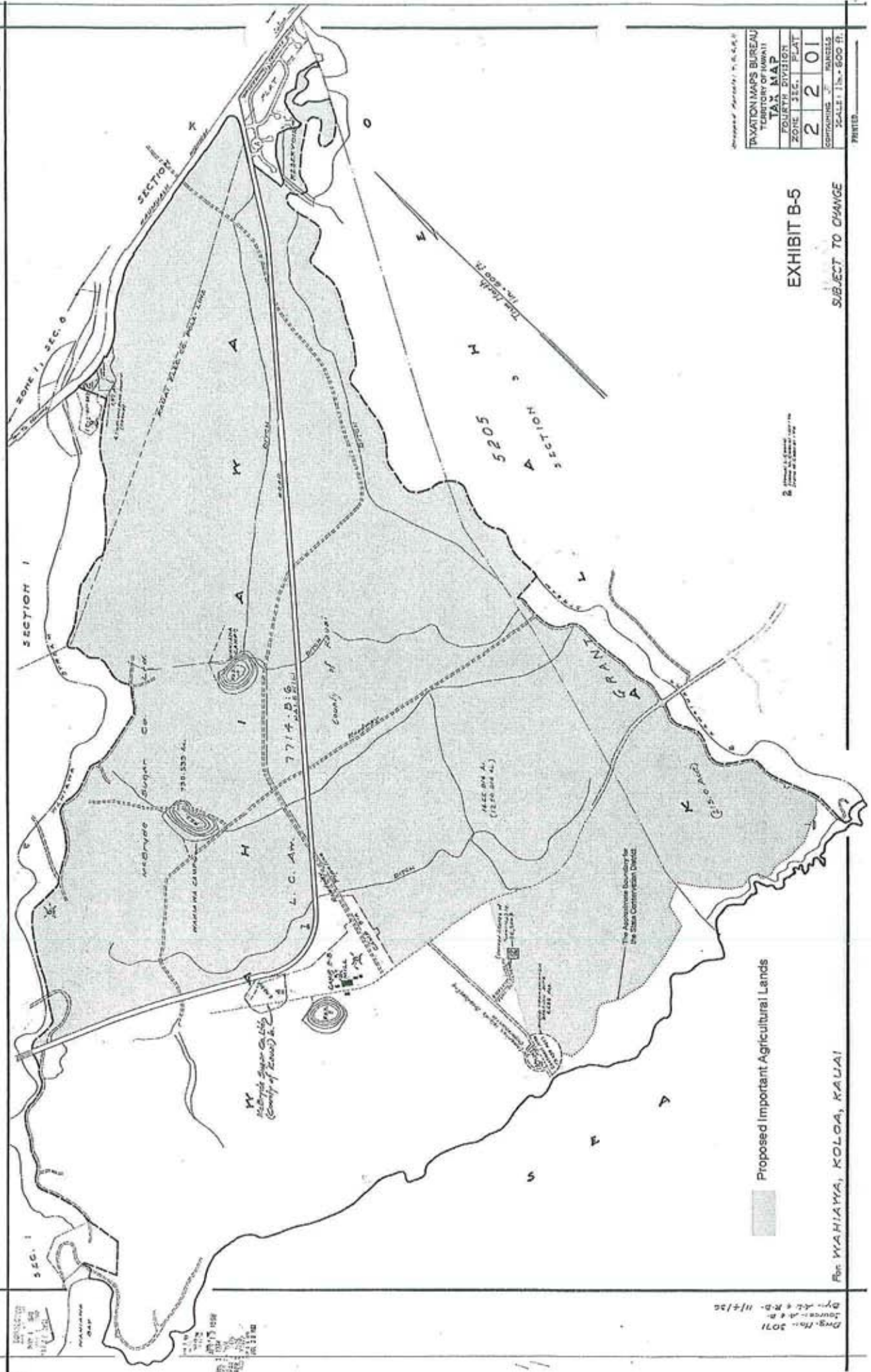
PLAT NO. 45, 76, 77, 78, 79, 80, 81, 82, 83, 84, 85, 86, 87, 88, 89, 90, 91, 92, 93, 94, 95, 96, 97, 98, 99, 100

PLAT NO. 45, 76, 77, 78, 79, 80, 81, 82, 83, 84, 85, 86, 87, 88, 89, 90, 91, 92, 93, 94, 95, 96, 97, 98, 99, 100

PLAT NO. 45, 76, 77, 78, 79, 80, 81, 82, 83, 84, 85, 86, 87, 88, 89, 90, 91, 92, 93, 94, 95, 96, 97, 98, 99, 100

PLAT NO. 45, 76, 77, 78, 79, 80, 81, 82, 83, 84, 85, 86, 87, 88, 89, 90, 91, 92, 93, 94, 95, 96, 97, 98, 99, 100

PLAT NO. 45, 76, 77, 78, 79, 80, 81, 82, 83, 84, 85, 86, 87, 88, 89, 90, 91, 92, 93, 94, 95, 96, 97, 98, 99, 100



Proposed Boundary: T. H. S. S. S.

TAXATION MAPS BUREAU	
TERRITORY OF HAWAII	
TAX MAP	
FOURTH DIVISION	PLAT
ZONE 3 EC.	2 2 01
CONTAINING 3 PAGES	
SCALE: 1" = 600 FT.	

**EXHIBIT B-5**  
**SUBJECT TO CHANGE**

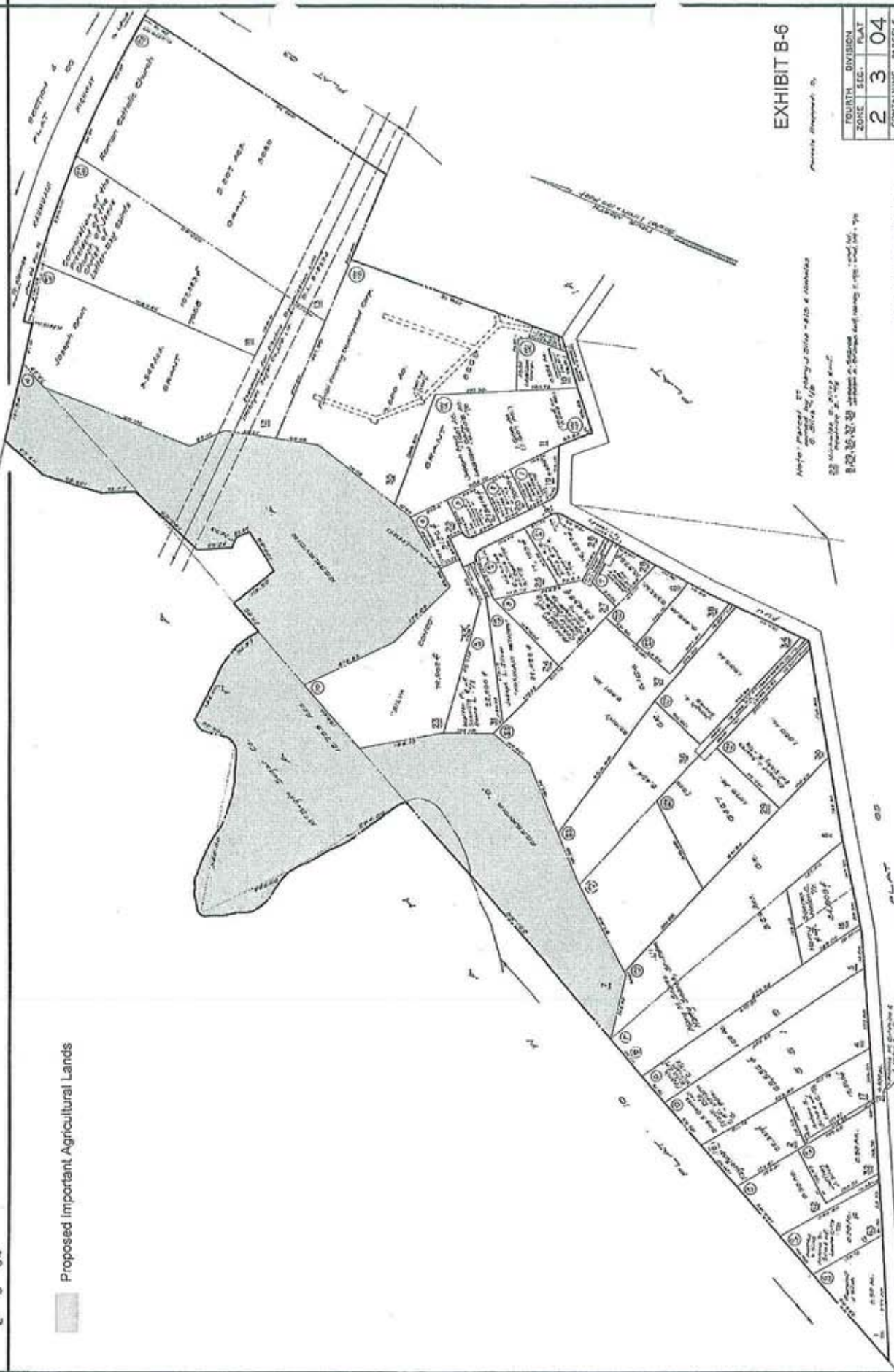
Proposed Important Agricultural Lands

FOR WAHIAHA, KOLOA, KAUAI

Drawn: 10-1-50  
 Source: A & B  
 Date: 11-1-50

2 3 04

Proposed Important Agricultural Lands



### EXHIBIT B-6

FOURTH DIVISION	FLAT
ZONE SEC.	2 3 04
CONTAINING PARCELS	
SCALE: 1 IN. = 100 FT.	

SUBJECT TO CHANGE

Map of Parcel, ST  
 of the City of Koloa, Kauai  
 B-23-10-32-38 - Street & Block  
 B-23-10-32-38 - Street & Block

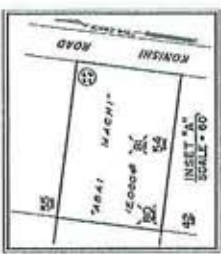
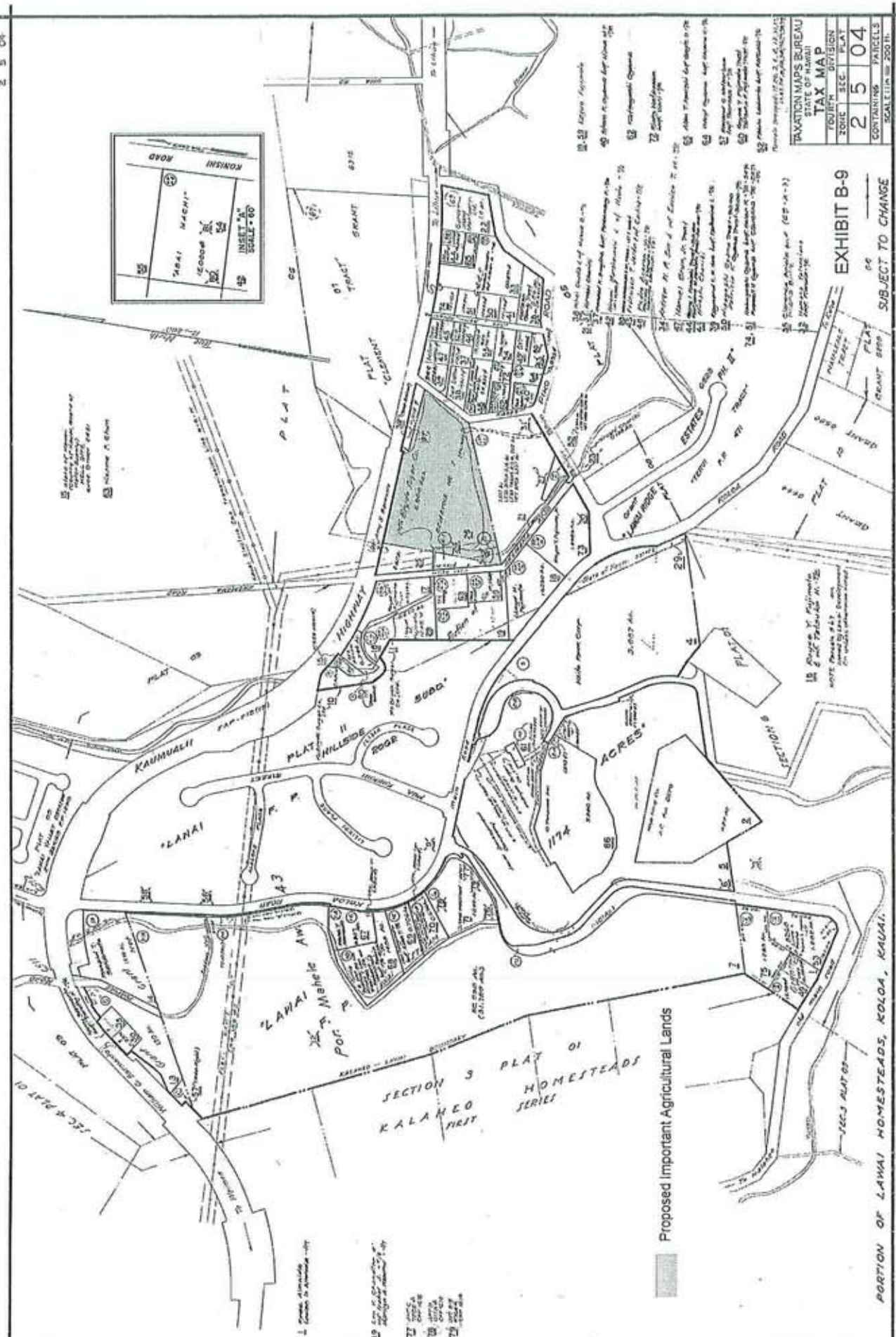
2015.02  
 2015.03  
 2015.04  
 2015.05  
 2015.06  
 2015.07  
 2015.08  
 2015.09  
 2015.10  
 2015.11  
 2015.12  
 2016.01  
 2016.02  
 2016.03  
 2016.04  
 2016.05  
 2016.06  
 2016.07  
 2016.08  
 2016.09  
 2016.10  
 2016.11  
 2016.12  
 2017.01  
 2017.02  
 2017.03  
 2017.04  
 2017.05  
 2017.06  
 2017.07  
 2017.08  
 2017.09  
 2017.10  
 2017.11  
 2017.12  
 2018.01  
 2018.02  
 2018.03  
 2018.04  
 2018.05  
 2018.06  
 2018.07  
 2018.08  
 2018.09  
 2018.10  
 2018.11  
 2018.12  
 2019.01  
 2019.02  
 2019.03  
 2019.04  
 2019.05  
 2019.06  
 2019.07  
 2019.08  
 2019.09  
 2019.10  
 2019.11  
 2019.12  
 2020.01  
 2020.02  
 2020.03  
 2020.04  
 2020.05  
 2020.06  
 2020.07  
 2020.08  
 2020.09  
 2020.10  
 2020.11  
 2020.12  
 2021.01  
 2021.02  
 2021.03  
 2021.04  
 2021.05  
 2021.06  
 2021.07  
 2021.08  
 2021.09  
 2021.10  
 2021.11  
 2021.12  
 2022.01  
 2022.02  
 2022.03  
 2022.04  
 2022.05  
 2022.06  
 2022.07  
 2022.08  
 2022.09  
 2022.10  
 2022.11  
 2022.12

Dwg No: 2222  
 Source: Tinsley Maps Bureau  
 Dwg: 100, Revised by M. August 2, 1980









TERRITORY MAPS BUREAU			
TAX MAP			
10574	SECTION	PLAT	
25	SEC	04	
CONTAINING PARCELS			SCALE 1:50,000

EXHIBIT B-9  
SUBJECT TO CHANGE

Proposed Important Agricultural Lands

PORTION OF LANAI HOMESTEADS, KOLOA, KAUAI.

Jan 19 1954  
 By \_\_\_\_\_  
 Director, Territory Maps Bureau  
 Source: \_\_\_\_\_  
 Date: \_\_\_\_\_



Proposed Important Agricultural Lands

Scale - 1" = 200'

REVOLUTION MAPS BUREAU	
TERRITORY OF HAWAII	
TAX MAP	
FOURTH DIVISION	PLAT
ZONE 1 SEC.	2 5 06
CONTAINING PARCELS	
SCALE: 1" = 200' FB	

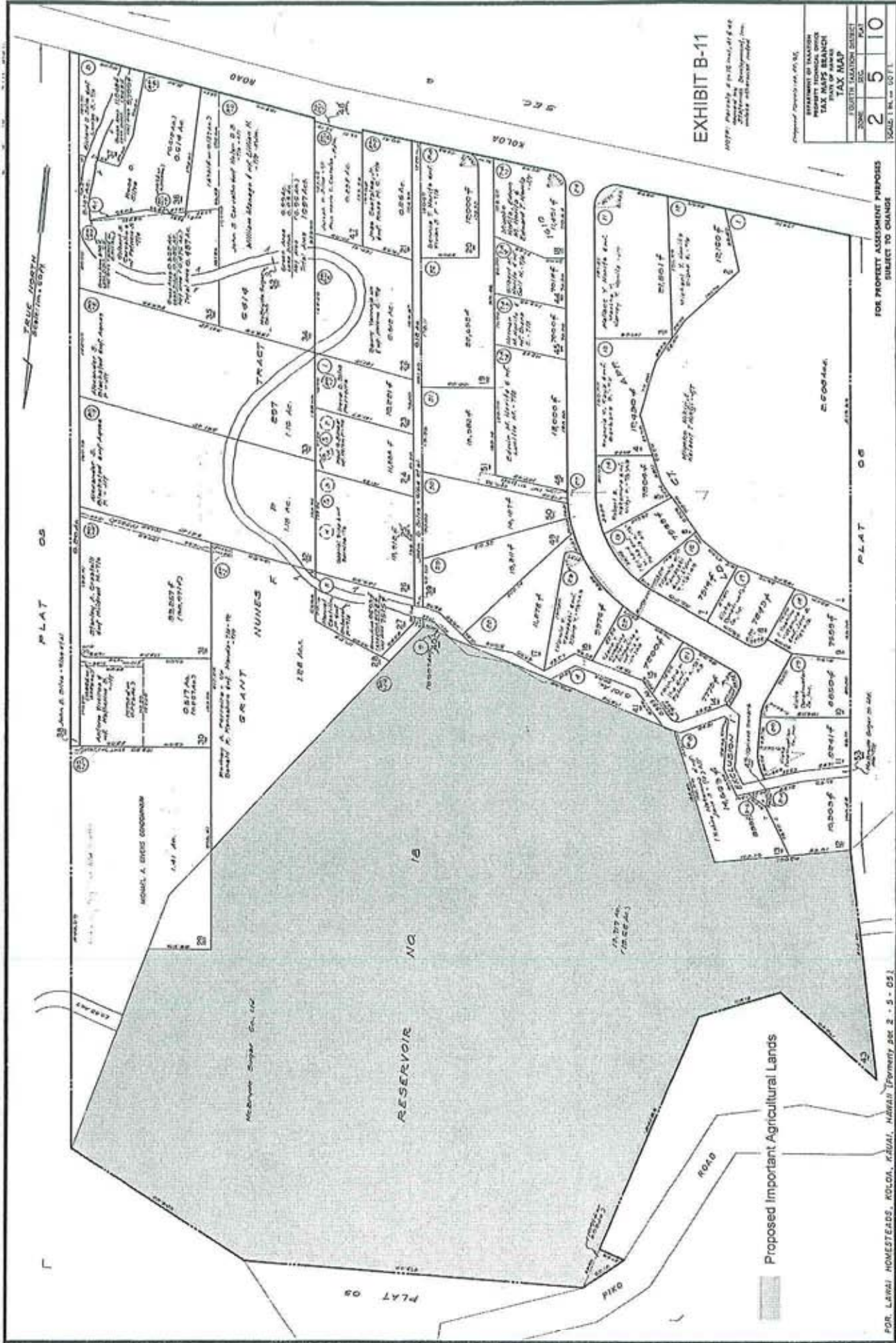
EXHIBIT B-10

SUBJECT TO CHANGE

PORTION OF LA'NAI HOMESTEADS, KOLOA, KAUAI. L & C, App. 926

Date No. 2077  
 Source: Revision Maps Bureau (Eng. Plans, 2077 & 2008)  
 By: R. P. A. App. 1926  
 2077  
 2078  
 2079  
 2080  
 2081  
 2082  
 2083  
 2084  
 2085  
 2086  
 2087  
 2088  
 2089  
 2090  
 2091  
 2092  
 2093  
 2094  
 2095  
 2096  
 2097  
 2098  
 2099  
 2100

100  
 101  
 102  
 103  
 104  
 105  
 106  
 107  
 108  
 109  
 110  
 111  
 112  
 113  
 114  
 115  
 116  
 117  
 118  
 119  
 120



### EXHIBIT B-11

1977, Revised to 10/10/81, at \$40  
 1978, Revised to 10/10/81, at \$40  
 1979, Revised to 10/10/81, at \$40  
 1980, Revised to 10/10/81, at \$40  
 1981, Revised to 10/10/81, at \$40

Department of Taxation  
 STATE OF HAWAII  
 TAX MAPS BRANCH  
 MAP OF HAWAII  
 TAX MAP

SECTION	2
SUBSECTION	5
PLAT	10

SOUTH HAWAII DISTRICT  
 SCALE 1" = 100'

FOR PROPERTY ASSESSMENT PURPOSES  
 SUBJECT TO CHANGE

FOR LAWAI HOMESTEADS, KOLOA, KAUAI, HAWAII (Formerly sec. 2, 3, 5 - 05)

BEFORE THE LAND USE COMMISSION

OF THE STATE OF HAWAII

In the Matter of the Petition of )  
 )  
ALEXANDER & BALDWIN, INC. ) ALEXANDER & BALDWIN, INC.  
 )  
For Declaratory Order to Designate ) AFFIDAVIT AND VERIFICATION  
Important Agricultural Lands for ) OF ROBERT K. SASAKI  
Approximately 3,773.1 acres at Koloa, )  
Island and County of Kaua'i, State of )  
Hawaii, TMK: : 1-9-01: 05; 1-9-02: 21 )  
and 22; 1-9-03:05; 2-1-01:10, 27 (portion), )  
35, 36, and 38; 2-2-1: 01 (portion), 07, and )  
12; 2-3-4: 07; 2-3-10: 01 (portion), 10 (portion), )  
11, and 12; 2-4-06:01; 2-5-04:26; 2-5-06:05; )  
and 2-5-10:43. )  
\_\_\_\_\_ )

AFFIDAVIT AND VERIFICATION OF ROBERT K. SASAKI

STATE OF HAWAII )  
 ) ss.:  
COUNTY OF KAUA'I )

ROBERT K. SASAKI, being first duly sworn on oath, deposes and says that:

1. Affiant is the Vice President of MCBRYDE SUGAR COMPANY, LTD. and has personal knowledge of the facts contained herein and is competent to make this affidavit.

2. Affiant is authorized to make this affidavit and verification on behalf of MCBRYDE SUGAR COMPANY, LTD.

EXHIBIT "C"

3. Affiant has read the contents of the ALEXANDER & BALDWIN, INC.'s Petition for Declaratory Order to Designate Important Agricultural Lands in the above-entitled action ("Petition") and verifies that the contents thereof are true and correct to the best of Affiant's knowledge, information and belief.

4. MCBRYDE SUGAR COMPANY, LTD. is the owner of the fee simple interest in the lands that are the subject of the Petition.

5. MCBRYDE SUGAR COMPANY, LTD. hereby authorizes ALEXANDER & BALDWIN, INC. and its agents to file the Petition and to take all necessary action to designate the lands identified in the Petition as Important Agricultural Lands pursuant to chapter 205 of the *Hawai'i Revised Statutes*.

Further Affiant sayeth naught.

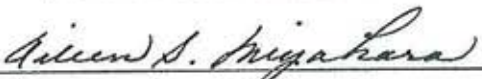
Dated: Honolulu, Hawai'i, December 4, 2008.

*[The rest of this page is left intentionally blank]*

  
ROBERT K. SASAKI

Subscribed and sworn to before me  
this 4th day of December, 2008

Name: AILEEN S. MIYAHARA

  
Notary Public, State of Hawaii  
My Commission expires: 7/15/10



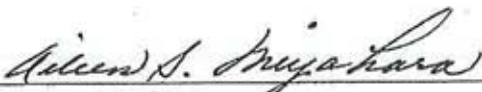
STATE OF HAWAII NOTARY CERTIFICATION

Doc. Description: Alexander & Baldwin, Inc.

Affidavit and Verification of Robert K. Sasaki

Date of Document: 12/4/08 # Pages: 3

Date of Notarization: 12/4/08

  
Notary Public Signature

Print Name: AILEEN S. MIYAHARA

Notary Public, State of Hawaii, First Circuit

Notary Commission No. 82-517



(Stamp or Seal)

# TITLE GUARANTY OF HAWAII

INCORPORATED

235 QUEEN STREET • HONOLULU • HAWAII • 96813 • 533-6261

December 2, 2008

A&B Properties, Inc.  
822 Bishop Street  
Honolulu, HI 96813

Attention: Ms. Suzanne McGuigan

**Maximum liability limited to \$3,500.00  
Letter Report**

RE: McBryde IAL  
TG NUMBER 200842594

In accordance with your request, Title Guaranty of Hawaii, Incorporated has made a search of the records indexed in its title plant regarding the properties listed in Exhibit "A." Our search indicates that the grantees under the last deeds of record for each property listed on Exhibit "A" are as shown in the last column of Exhibit "A."

Our search is to the hour of 8:00 a.m. on December 2, 2008.

Inquiries concerning this report  
should be directed to  
Anne Monette.  
Email [amonette@tghawaii.com](mailto:amonette@tghawaii.com)  
Telephone (808) 539-7733.  
Refer to Order No. 200842594.

Exhibit "A"

McBryde IAL  
200842594

	TMK	Deed	Grantee
4	1-9-001-005	2008-150859	McBryde Sugar Company, Limited
4	1-9-002-021	15847/709	McBryde Sugar Company, Limited
4	1-9-002-022	15847/709	McBryde Sugar Company, Limited
4	1-9-003-005	15847/709	McBryde Sugar Company, Limited
4	2-1-001-010	15847/709	McBryde Sugar Company, Limited
4	2-1-001-027(por)	6333/434	McBryde Sugar Company, Limited
4	2-1-001-035	6333/434	McBryde Sugar Company, Limited
4	2-1-001-036	6333/434	McBryde Sugar Company, Limited
4	2-1-001-038	2008-150858	McBryde Sugar Company, Limited
4	2-2-001-001(por)	6333/434	McBryde Sugar Company, Limited
4	2-2-001-007	6333/434	McBryde Sugar Company, Limited
4	2-2-001-012	6333/434	McBryde Sugar Company, Limited
4	2-3-004-007	6333/434	McBryde Sugar Company, Limited
4	2-3-010-001(por)	6333/434	McBryde Sugar Company, Limited
4	2-3-010-010 (por)	6333/434	McBryde Sugar Company, Limited
4	2-3-010-011	6333/434	McBryde Sugar Company, Limited
4	2-3-010-012	6333/434	McBryde Sugar Company, Limited
4	2-4-006-001	6333/434	McBryde Sugar Company, Limited
4	2-5-004-026	6333/434	McBryde Sugar Company, Limited
4	2-5-006-005	2008-150860	McBryde Sugar Company, Limited
4	2-5-010-043	6333/434	McBryde Sugar Company, Limited

-Notes:-

1. TMK 2-2-001-012 was created from TMK 2-2-001-001 as reflected on the County of Kauai Parcel History sheet. TMK 2-2-001-001 was conveyed by Deed at Bureau of Conveyance ("BOC") Liber 6333, Page 434.

2. TMK 2-5-010-043 was created from TMK 2-5-005-007 as reflected on the County of Kauai Parcel History sheet. TMK 2-5-005-007 was conveyed by Deed at BOC Liber 6333, Page 434.



cordation requested by:

ter recordation return to:

turn by Mail  Pickup

RECEIVED  
 REC'D  
 STATE OF HAWAII  
 OFFICE OF  
 BUREAU OF CONVEYANCE

Received for record this 29th  
 day of September A.D. 1981  
 at ..... o'clock ... P.M.  
 Recorded at Liber 15847  
 vs Pages 709

KNOW ALL MEN BY THESE PRESENTS:

That ALEXANDER & BALDWIN, INC., a Hawaii corporation, Grantor, in consideration of the sum of Ten Dollars (\$10.00) and other good and valuable consideration to it paid by MCBRYDE SUGAR COMPANY, LIMITED, a Hawaii corporation, whose principal place of business and post office address is 822 Bishop Street, Honolulu, Hawaii, Grantee, the receipt whereof is hereby acknowledged, does hereby remise, release and forever quitclaim unto Grantee, its successors and assigns, all its right, title and interest in and to all of that real property situate on the Island and County of Kauai, State of Hawaii, as follows:

<u>Tax Key</u>	<u>Area (Acres)</u>	<u>Location</u>
1-9-02-21	6.680	Hanapepe
1-9-02-22	1.270	Hanapepe
1-9-02-39	.033	Hanapepe
1-9-03-05	19.750	Hanapepe
2-1-01-10	124.029	Eleele

AND the reversions, remainders, rents, issues, and profits thereof, all the estate, right, title and interest of Grantor therein and thereto, all the improvements thereon, and the easements, privileges and appurtenances thereunto belonging or appertaining, except as aforesaid.

TO HAVE AND TO HOLD the same unto Grantee, its successors and assigns, forever.

IN WITNESS WHEREOF, Grantor has caused this instrument to be duly executed this 25<sup>th</sup> day of September, 1981.

ALEXANDER & BALDWIN, INC.

By [Signature]  
Its VICE PRESIDENT

By Virginia L. Raudebaugh  
Its ASST. SECRETARY  
Grantor

STATE OF HAWAII )  
CITY AND COUNTY OF HONOLULU ) SS.

On this 25<sup>th</sup> day of September, 1981, before me appeared R. K. SASAKI and VIRGINIA L. RAUDEBAUGH, to me personally known, who, being by me duly sworn, did say tht they are the VICE PRESIDENT and ASST. SECRETARY, respectively, of ALEXANDER & BALDWIN, INC., a Hawaii corporation, and that the seal affixed to the foregoing instrument is the corporate seal of said corporation, and that said instrument was signed and sealed in behalf of said corporation by authority of its Board of Directors, and the said Officers acknowledged said instrument to be the free act and deed of said corporation.

[Signature]  
Notary Public, State of Hawaii

My commission expires: DEC 20, 1981

RRR

RECORDATION REQUESTED BY:

*A.T.B. Inc.*

AFTER RECORDATION: ADDRESSEE

68-55316

LIBER 6333 PAGE 434  
'68 DEC 13 PM 3:18

┌ *A.T.B. Inc.* 7  
*Phone: 5362951 - Ext. 300*

When completed: Mail ( )  
Pick up (X) Phone:

KNOW ALL MEN BY THESE PRESENTS:

That XYZ CORPORATION (formerly known as McBryde Sugar Company, Limited), a Hawaii corporation, hereinafter called the "Grantor", in consideration of the sum of One Dollar (\$1.00) paid to it by McBRYDE SUGAR COMPANY, LIMITED, a Hawaii corporation, whose principal place of business and post office address is 822 Bishop Street, Honolulu, City and County of Honolulu, State of Hawaii, hereinafter called the "Grantee", the receipt of which is hereby acknowledged, does hereby remise, release and forever quitclaim all of its estate, right, title and interest unto the Grantee and its successors and assigns in and to:

All of the real property described in Exhibit "A" attached hereto and made a part hereof.

TO HAVE AND TO HOLD the same unto the Grantee and its successors and assigns, forever.

IN WITNESS WHEREOF, the Grantor has caused these presents to be executed by its duly authorized officers this 29th day of June 1968.

XYZ CORPORATION

By *[Signature]*  
Its \_\_\_\_\_

By *[Signature]*  
Its \_\_\_\_\_  
SECRETARY

AFFIDAVIT FILED

052767

STATE OF HAWAII CONVEYANCE TAX...  
P.O. DEC 13 '68  
10817  
00.00

STATE OF HAWAII  
CITY AND COUNTY OF HONOLULU } SS:

On this 27th day of June, 1968, before me  
appeared E. B. HOLROYDE and

W. E. SHEEHAN, to me personally known, who  
being by me duly sworn, did say that they are PRESIDENT  
and SECRETARY, respectively, of XYZ CORPORATION,  
a Hawaii corporation;

that the seal affixed to the foregoing instrument is the corporate  
seal of said corporation, and that said instrument was signed and  
sealed on behalf of said corporation by authority of its Board of  
Directors; and said E. B. HOLROYDE and  
W. E. SHEEHAN acknowledged that they exe-  
cuted the same as the free act and deed of said corporation.

At Kanaloa  
Notary Public, First Judicial  
Circuit, State of Hawaii  
My commission expires: Oct. 16, 1969

## McBRYDE SUGAR COMPANY, LTD.

## Fee Lands

<u>Tax Key</u>	<u>Area</u>	<u>Location</u>	<u>Subject to:</u>
1-8-02-01	4.51 acres	Hanapepe	
1-8-05-11	.91 acre	Hanapepe	
1-8-05-14	2.68 acres	Hanapepe	
1-8-05-25	1.866 acres	Hanapepe	
1-9-01-05	.53 acre	Hanapepe	
1-9-01-16	2.966 acres	Hanapepe	
1-9-01-23 M/C	.094 acre	Hanapepe	
1-9-02-15	3.33 acres	Hanapepe	
1-9-02-16	.11 acre	Hanapepe	
1-9-02-21 ✓	6.68 acres	Hanapepe	
1-9-02-22 ✓	1.27 acres	Hanapepe	
1-9-02-39 ✓	.033 acre	Hanapepe	
1-9-03-05 ✓	1.36 acres	Hanapepe	
1-9-03-18	18.39 acres	Hanapepe	
1-9-03-24	3.52 acres	Hanapepe	
1-9-03-25	.674 acre	Hanapepe	
1-9-04-16	.608	Hanapepe	
1-9-04-23	5.921 acres	Hanapepe	
1-9-04-25	.172 acre	Hanapepe	Lease to Masaru Shimonishi dated September 22, 1966 and recorded in Liber 5445 at page 374, as amended by lease dated 11/1/1968 recorded in Liber 5485 at page 436.
1-9-04-26	.400 acre	Hanapepe	
1-9-07-01	19.503 acres	Hanapepe	
1-9-12-24	2.42 acres	Hanapepe	
1-9-12-45	.14 acre	Hanapepe	
1-9-12-46	.35 acre	Hanapepe	
2-1-01-02	.70 acre	Eleele	
2-1-01-03	258.294 acres	Eleele	
2-1-01-10 ✓	222.16 acres	Eleele	Lease to Manuel S. Andrade of 26.64 acres dated December 11, 1961, un-recorded.

<u>Tax Key</u>	<u>Area</u>	<u>Location</u>	<u>Subject to:</u>
2-1-01-14	.09 acre	Eleele	
2-1-01-15	3.75 acres	Eleele	
2-1-01-27	583.238 acres	Eleele	
2-1-01-35	113.877 acres	Wahiawa	Lease to Manuel A. Medeiros dated July 2, 1962 recorded in Liber 4383 at page 323, amended by lease dated August 13, 1964 recorded in Liber 4821 at page 483, amended by lease of June 7, 1965 recorded in Liber 5083 at page 146, amended by lease dated June 29, 1965 recorded in Liber 5633 at page 213, amended by lease of December 14, 1965 recorded in Liber 5259 at page 11, amended by lease of April 27, 1966 recorded in Liber 5324 at page 447, amended by lease dated March 9, 1967 recorded in Liber 5633 at page 220, amended by lease of April 15, 1968 recorded in Liber 6041 at page 380.
2-1-01-36	10.07 acres	Wahiawa	" " " " " "
2-1-01-37	33.59 acres	Wahiawa	" " " " " "
2-1-01-38	3.673 acres	Wahiawa	Lease to David W. O. Chang dated December 5, 1962 recorded in Liber 4422 at page 481, amended by lease of March 21, 1968 recorded in Liber 6047 at page 170.
2-1-01-41	.689 acres	Eleele	Lease to Hawaii Baptist Convention dated April 1, 1964 and recorded in Liber 4738 at page 435.
2-1-02-01	26.058 acres	Eleele	
2-1-04-01	.434 acre	Eleele	
2-2-01-01	1,892.065 acres	Wahiawa	
2-2-01-04	6.165 acres	Wahiawa	Lease to County of Kauai of 3.603 acres dated June 19, 1962, unrecorded.
2-2-01-05	.035 acre	Wahiawa	
2-2-01-06	.021 acre	Wahiawa	Lease to Protestant Episcopal Church in the Hawaiian Islands dated October 27, 1950, recorded in Liber 4183 at page 429.
2-2-01-07	740.957 acres	Wahiawa	Lease to Wahiawa Soto Mission dated December 21, 1949 of 1.03 acres recorded in Liber 2301 at page 385.
2-2-01-08	.196 acre	Wahiawa	Lease to Sakuji Ishikawa dated April 2, 1953 recorded in Liber 2630 at page 238.

<u>Tax Key</u>	<u>Area</u>	<u>Location</u>	<u>Subject to:</u>
2-2-01-10	1.243 acres	Wahiewa	Lease to American Islands Broadcasting Corp. dated January 15, 1965 recorded in Liber 5138 at Page 61.
2-3-02-20	13.412 acres	Koloa	Lease to Alfred Reis dated July 1, 1962, unrecorded.
2-3-02-21	8.70 acres	Koloa	Lease to Manuel Andrade of 5.70 acres dated December 11, 1961, unrecorded.
2-3-02-24	.17 acre	Koloa	
2-3-02-45	1.50 acres	Koloa	Lease to Manuel Andrade, Jr., dated November 7, 1964 and recorded in Liber 4883 at page 439.
2-3-02-50	.28 acre	Koloa	
2-3-04-07	12.40 acres	Koloa	
2-3-06-04	1.72 acres	Koloa	
2-3-07-07	.09 acre	Koloa	
2-3-07-14	.44 acre	Koloa	
2-3-09-11	.79 acre	Koloa	
2-3-09-17	2.55 acres	Koloa	
2-3-10-01	1,494.46 acres	Kalaheo	
2-3-10-10	76.78 acres	Kalaheo	Lease to Manuel Medeiros dated July 2, 1962 recorded in Liber 4383 at page 323 amended by lease dated August 13, 1964 recorded in Liber 4821 at page 483, amended by lease of June 7, 1965 recorded in Liber 5083 at page 146, amended by Lease dated June 29, 1965 recorded in Liber 5633 at page 213, amended by lease dated December 14, 1965 recorded in Liber 5259 at page 11, amended by lease dated April 27, 1966 recorded in Liber 5324 at page 447, amended by lease dated March 9, 1967 recorded in Liber 5633 at page 220, amended by lease dated April 15, 1968 recorded in Liber 6041 at page 380.
2-3-10-11	25.77 acres	Kalaheo	" " " " "
2-3-10-12	32.64 acres	Kalaheo	" " " " "
2-3-16-40	.14 acre	Kalaheo	
2-4-01-10	1.00 acre	Koloa	

<u>Tax Key</u>	<u>Area</u>	<u>Location</u>
2-4-01-15	.68	Koloa
2-4-04-04	.39	Koloa
2-4-05-01	.43	Koloa
2-4-05-13	21.710	Koloa
2-4-05-15	3.64	Koloa
2-4-06-01	21.345	Koloa
2-4-06-06	.42	Koloa
2-4-06-07	.007	Koloa
2-4-07-02	134.20	Koloa
2-4-07-04	44.88	Koloa
2-4-07-18	14.746	Koloa
2-4-07-20	196.095	Koloa
2-4-07-23	63.60	Koloa
2-4-07-24	21.74	Koloa
2-4-07-25	189.15	Koloa
2-4-07-26	2.12	Koloa
2-4-08-01	6.29	Koloa
2-4-08-16	6.72	Koloa
2-4-08-22	1.30	Koloa
2-4-09-01	2,150.00	Koloa
2-4-10-08	.114	Koloa

Subject to:

Lease to Weimea Sugar Mill Co., Ltd. dated 4/1/53 recorded in Liber 2684 at page 196 and assigned to Meadow Gold Dairies-Hawaii Ltd. by assignment dated 1/1/1965 recorded in Liber 5158 at page 276.

" " "

Lease to Manuel Medeiros dated July 2, 1962 recorded in Liber 4383 at page 323, amended by lease dated August 13, 1964 recorded in Liber 4821 at page 483, amended by lease of June 7, 1965 recorded in Liber 5083 at page 174, amended by lease dated June 29, 1965 recorded in Liber 5633 at page 213, amended by lease dated December 14, 1965 recorded in Liber 5259 at page 11, amended by lease dated April 27, 1966 recorded in Liber 5324 at page 447, amended by lease dated March 9, 1967 recorded in Liber 5633 at page 220, amended by lease dated April 15, 1968 recorded in Liber 6041 at page 380.

" " "



USER 6333 PAGE 440

<u>Tax Key</u>	<u>Area</u>	<u>Location</u>
2-4-10-49	.52	Koloa
2-4-11-18	.067	Koloa
2-4-11-32	.12	Koloa
2-4-12-02	.13	Koloa
2-5-01-02	241.65	Koloa
2-5-01-06 per.	823.045	Koloa
2-5-02-18	.57	Koloa
2-5-03-15	1.486	Koloa
2-5-04-11	.382	Koloa
2-5-04-24	.105	Koloa
2-5-04-26	5.925	Koloa
2-5-04-27	.07	Koloa
2-5-05-07	14.83	Koloa
2-5-05-55	.30	Koloa
2-5-05-63	.025	Koloa

Subject to:

<u>Tax Key</u>	<u>Area</u>	<u>Location</u>	<u>Subject to:</u>
2-5-06-01	.346	Lawai	
2-5-06-05	2.30	Lawai	
2-5-06-17	.045	Lawai	
2-5-08-19	.07	Lawai	
2-6-01-51	.20	Lawai	
2-6-02-04	1.60	Lawai	
2-6-02-05	1.88	Lawai	
2-6-03-01	1,791.896	Koloa	
2-6-03-03	5.30	Koloa	
2-6-03-04	.079	Koloa	
2-6-03-13	.01	Koloa	
2-6-03-19	2.01	Koloa	Lease to County of Kauai dated July 27, 1949 recorded in Liber 2254 at page 249.
2-6-03-21	.243	Koloa	Lease to Hajime Kuribayashi dated September 19, 1953 in Liber 2740 at page 384.
2-6-03-23	.116	Koloa	
2-6-03-26	11.14	Koloa	Lease to Manuel Madeiros dated July 2, 1962 recorded in Liber 4383 at page 323, amended by lease dated August 13, 1964 recorded in Liber 4821 at page 483, amended by lease of June 7, 1965 recorded in Liber 5083 at page 164, amended by lease dated June 29, 1965 recorded in Liber 5633 at page 213, amended by lease dated December 14, 1965 recorded in Liber 5259 at page 11, amended by lease dated April 27, 1966 recorded in Liber 5324 at page 447, amended by lease dated March 9, 1967 recorded in Liber 5633 at page 220, amended by lease dated April 15, 1968 recorded in Liber 6041 at page 380.
2-6-03-27	63.66	Koloa	" " "
2-6-03-28	8.60	Koloa	" " "
2-6-03-29	3.08	Koloa	" " "
2-6-03-30	5.17	Koloa	" " "
2-6-03-31	309.94	Koloa	" " "
2-6-03-32	29.57	Koloa	" " "
2-6-03-33	14.80	Koloa	" " "
2-6-03-34	34.14	Koloa	" " "

<u>Tax Key</u>	<u>AREA</u>	<u>Location</u>
2-6-03-35	47.57	Koloa
2-6-04-02	.80	Koloa
2-6-04-05	.24	Koloa
2-6-04-09	1.01	Koloa
2-6-04-10	.68	Koloa
2-6-04-11	1.35	Koloa
2-6-04-13	.44	Koloa
2-6-04-15	20.48	Koloa
2-6-04-16	26.46	Koloa
2-6-04-17	.235	Koloa
2-6-04-19	.30	Koloa
2-6-04-23	.784	Koloa
2-6-04-37	3.057	Koloa
2-6-04-38	311.741	Koloa
2-6-04-39	29.871	Koloa
2-6-04-40	58.92	Koloa
2-6-04-44	7.897	Koloa
2-6-04-45	10.652	Koloa
2-6-09-03	.50	Koloa
2-6-09-05	.78	Koloa
2-6-09-61	.007	Koloa
2-6-10-03	.03	Koloa
2-6-11-14	.48	Koloa

Subject to:

Lease to Manuel Madalios dated July 2, 1962 recorded in Liber 4383 at page 323, amended by lease dated August 13, 1964 recorded in Liber 4821 at page 483, amended by lease of June 7, 1965 recorded in Liber 5083 at page 164, amended by lease dated June 29, 1965 recorded in Liber 5633 at page 213, amended by lease dated December 14, 1965 recorded in Liber 5259 at page 11, amended by lease dated April 27, 1966 recorded in Liber 5324 at page 447, amended by lease dated March 9, 1967 recorded in Liber 5633 at page 220, amended by lease dated April 15, 1968 recorded in Liber 6041 at page 380.

<u>Tax Key</u>	<u>Area</u>	<u>Location</u>	<u>Subject to:</u>
2-6-11-15	.521	Koloa	
2-6-11-16	.471	Koloa	
2-7-03-02	45.52	Koloa	
2-7-03-03	.51	Koloa	
2-7-04-01	4.86	Koloa	
2-7-04-02	35.49	Koloa	
2-7-05-06	11.350	Koloa	
2-7-05-36	.17	Koloa	
2-7-06-27	.20	Koloa	
2-7-06-35	1.20	Koloa	
2-7-07-01	2.114	Koloa	
2-8-10-10	.22	Koloa	
5-8-01-01	10,120.00	Hanalei	
5-8-03-03 por.	30.415	Hanalei	
5-8-06-38	1.942	Hanalei	
5-8-06-42	.339	Hanalei	
5-8-12-12	.249	Hanalei	
2-6-04-18 und. 1/2 int.	3.26	Koloa	

**RECORDER'S ROOM**  
**Document Text NOT Legible For Digital Imaging**



R-753      STATE OF HAWAII  
BUREAU OF CONVEYANCES  
RECORDED  
SEP 26, 2008      02:00 PM  
Doc No(s) 2008-150860



20      4/4      Z9

for NICKI ANN THOMPSON  
ACTING REGISTRAR  
CTax (10): \$338.90

LAND COURT SYSTEM      REGULAR SYSTEM  
AFTER RECORDATION, RETURN BY: MAIL       PICKUP

ALEXANDER & BALDWIN, INC.  
822 Bishop Street  
Honolulu, HI. 96813

TYPE OF DOCUMENT:  
Quitclaim Deed

PARTIES TO DOCUMENT:

Grantor:      ALEXANDER & BALDWIN, INC.  
  
Grantee:      MC BRYDE SUGAR COMPANY, LTD.  
P. O. Box 8  
Eleele, Kauai, HI. 96705

TAX MAP KEY FOR PROPERTY:

(4)2-3-006-004;(4)2-3-007-007;(4)2-3-007-014;(4)2-3-009-017;  
(4)2-4-006-007;(4)2-4-006-019;(4)2-4-006-021;(4)2-5-001-002;  
(4)2-5-001-008;(4)2-5-006-001;(4)2-5-006-005

Total No. Pages 11

QUITCLAIM DEED

THIS DEED, made this 24 day of September, 2008 by and between ALEXANDER & BALDWIN, INC., a Hawaii corporation, whose mailing address is 822 Bishop Street, Honolulu, Hawaii 96813 hereinafter called the "Grantor" and MCBRYDE SUGAR COMPANY, LTD., a Hawaii corporation, whose post office address is P. O. Box 8, Eleele, Kauai, Hawaii 96705, hereinafter called the "Grantee",

WITNESSETH:

That for ONE DOLLAR (\$1.00) and other good and valuable consideration to it paid by the Grantee, the receipt of which is hereby acknowledged, the Grantor does hereby remise, release, and quitclaim unto the Grantee, its successors and assigns:

All of those certain parcels of land situate at Koloa, Island and County of Kauai, State of Hawaii, being the Property, generally shown on maps marked Exhibits A-1 thru A-11 and listed in Exhibit B, all attached hereto and made a part hereof.

And all of the estate, right, title and interest of the Grantor, both at law and in equity, therein and thereto;

The conveyance herein set forth and the warranties of the Grantor concerning the same are expressly declared to be in favor of the Grantee, and the Grantee's successors and assigns.

The terms "Grantor" and "Grantee", as and when used herein, or any pronouns used in place thereof, shall mean and include the masculine, feminine or neuter, the singular or plural number, individual, partnerships, trustees or corporations and their and each of their respective successors, heirs, personal representatives, successors in trust and assigns, according to the context thereof. All covenants and obligations undertaken by two or more persons shall be deemed to be joint and several unless a contrary intention is clearly expressed elsewhere herein.

IN WITNESS WHEREOF, the Grantor has executed these presents as of this 24 day  
of September, 2008.

ALEXANDER & BALDWIN, INC.

By   
Its \_\_\_\_\_  
KEVIN L. HALLORAN  
VICE PRESIDENT

By   
Its \_\_\_\_\_  
ALYSON J. NAKAMURA  
SECRETARY

Grantor

STATE OF HAWAII

)  
) SS:

CITY & COUNTY OF HONOLULU

)

On this 24 day of September, 2008, before me personally appeared Kevin L. Malloran and Alyson J. Nakamura, to me personally known, who being by me duly sworn or affirmed, did say that such person(s) executed the foregoing instrument as the free act and deed of such person(s), and if applicable in the capacities shown, having been duly authorized to execute such instrument in such capacities, capacities shown, having been duly authorized to execute such instrument in such capacities.

IN WITNESS WHEREOF, I have hereunto set my hand and official seal.



Suzanne K. McGuigan  
SUZANNE K. MCGUIGAN

Notary Public, State of Hawaii  
My commission expires: 2/18/09

NOTARY CERTIFICATE

Document Id: Grant/Lease Deed

Document Date: 9/24/2008

No. of Pages: 16

Suzanne K. McGuigan  
Signature of Notary

9/24/2008  
Date of Certificate



SUZANNE K. MCGUIGAN  
Printed Name of Notary

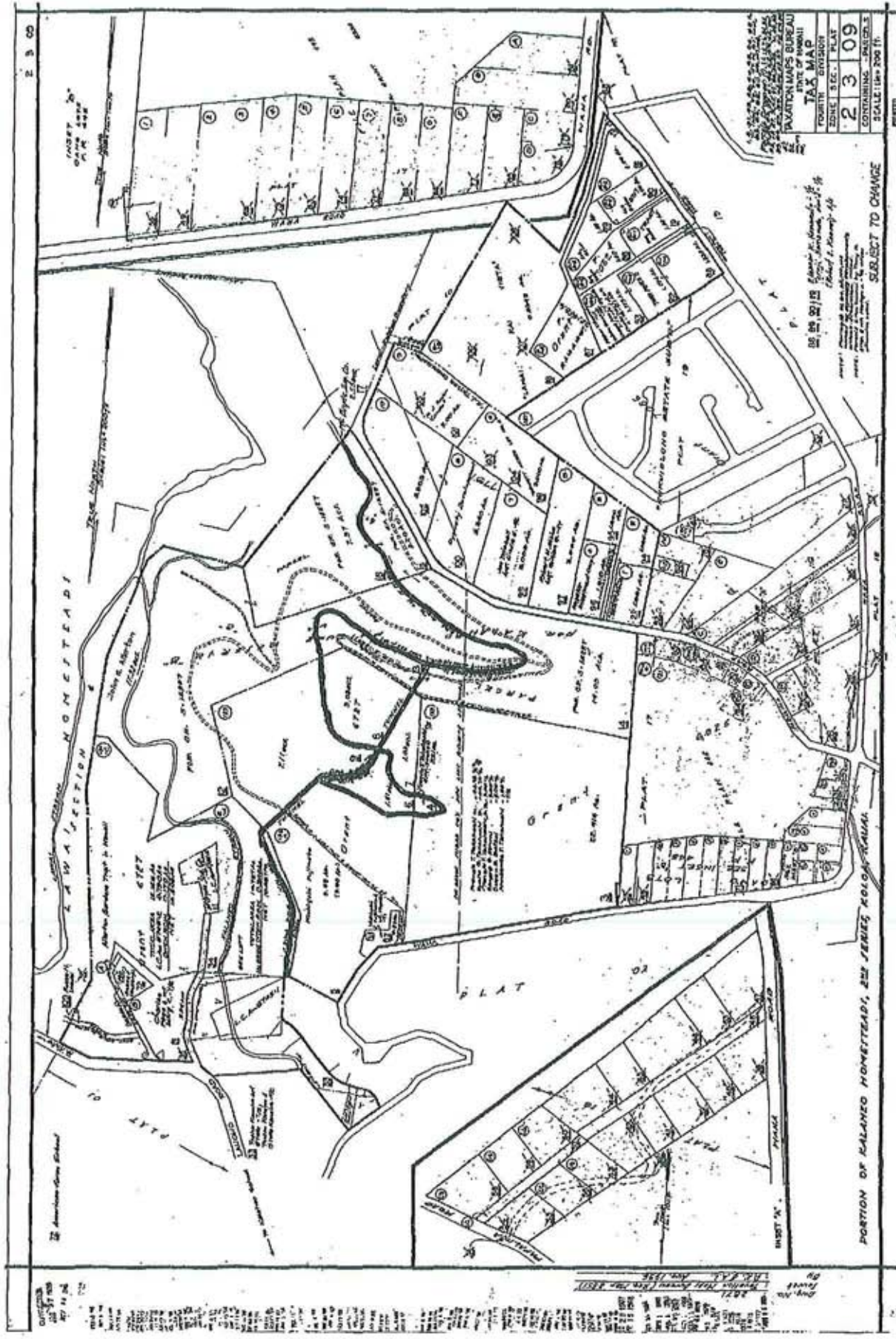






2 3 07

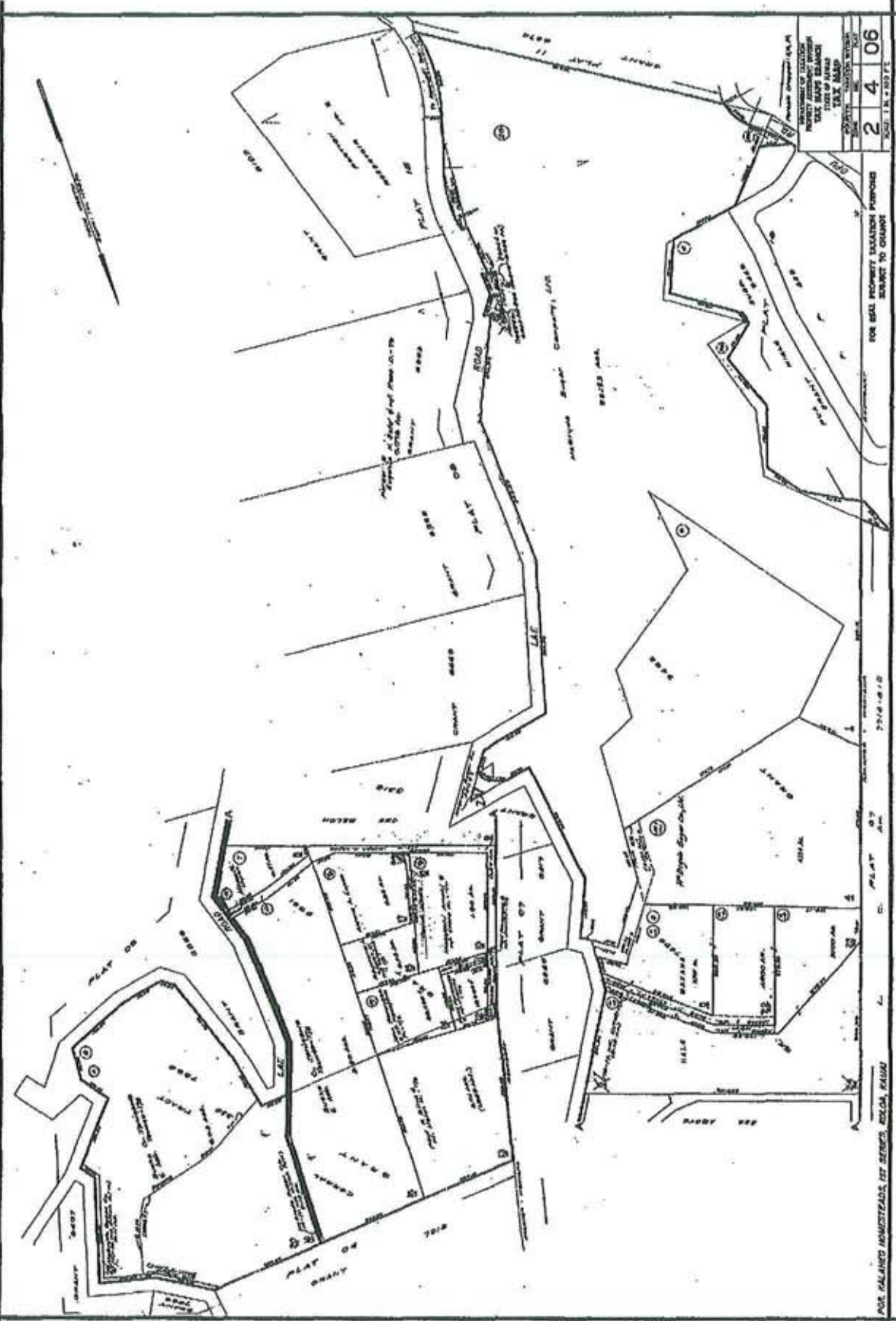
2011  
 2010  
 2009  
 2008  
 2007  
 2006  
 2005  
 2004  
 2003  
 2002  
 2001  
 2000  
 1999  
 1998  
 1997  
 1996  
 1995  
 1994  
 1993  
 1992  
 1991  
 1990  
 1989  
 1988  
 1987  
 1986  
 1985  
 1984  
 1983  
 1982  
 1981  
 1980  
 1979  
 1978  
 1977  
 1976  
 1975  
 1974  
 1973  
 1972  
 1971  
 1970  
 1969  
 1968  
 1967  
 1966  
 1965  
 1964  
 1963  
 1962  
 1961  
 1960  
 1959  
 1958  
 1957  
 1956  
 1955  
 1954  
 1953  
 1952  
 1951  
 1950  
 1949  
 1948  
 1947  
 1946  
 1945  
 1944  
 1943  
 1942  
 1941  
 1940  
 1939  
 1938  
 1937  
 1936  
 1935  
 1934  
 1933  
 1932  
 1931  
 1930  
 1929  
 1928  
 1927  
 1926  
 1925  
 1924  
 1923  
 1922  
 1921  
 1920  
 1919  
 1918  
 1917  
 1916  
 1915  
 1914  
 1913  
 1912  
 1911  
 1910  
 1909  
 1908  
 1907  
 1906  
 1905  
 1904  
 1903  
 1902  
 1901  
 1900  
 1899  
 1898  
 1897  
 1896  
 1895  
 1894  
 1893  
 1892  
 1891  
 1890  
 1889  
 1888  
 1887  
 1886  
 1885  
 1884  
 1883  
 1882  
 1881  
 1880  
 1879  
 1878  
 1877  
 1876  
 1875  
 1874  
 1873  
 1872  
 1871  
 1870  
 1869  
 1868  
 1867  
 1866  
 1865  
 1864  
 1863  
 1862  
 1861  
 1860  
 1859  
 1858  
 1857  
 1856  
 1855  
 1854  
 1853  
 1852  
 1851  
 1850  
 1849  
 1848  
 1847  
 1846  
 1845  
 1844  
 1843  
 1842  
 1841  
 1840  
 1839  
 1838  
 1837  
 1836  
 1835  
 1834  
 1833  
 1832  
 1831  
 1830  
 1829  
 1828  
 1827  
 1826  
 1825  
 1824  
 1823  
 1822  
 1821  
 1820  
 1819  
 1818  
 1817  
 1816  
 1815  
 1814  
 1813  
 1812  
 1811  
 1810  
 1809  
 1808  
 1807  
 1806  
 1805  
 1804  
 1803  
 1802  
 1801  
 1800  
 1799  
 1798  
 1797  
 1796  
 1795  
 1794  
 1793  
 1792  
 1791  
 1790  
 1789  
 1788  
 1787  
 1786  
 1785  
 1784  
 1783  
 1782  
 1781  
 1780  
 1779  
 1778  
 1777  
 1776  
 1775  
 1774  
 1773  
 1772  
 1771  
 1770  
 1769  
 1768  
 1767  
 1766  
 1765  
 1764  
 1763  
 1762  
 1761  
 1760  
 1759  
 1758  
 1757  
 1756  
 1755  
 1754  
 1753  
 1752  
 1751  
 1750  
 1749  
 1748  
 1747  
 1746  
 1745  
 1744  
 1743  
 1742  
 1741  
 1740  
 1739  
 1738  
 1737  
 1736  
 1735  
 1734  
 1733  
 1732  
 1731  
 1730  
 1729  
 1728  
 1727  
 1726  
 1725  
 1724  
 1723  
 1722  
 1721  
 1720  
 1719  
 1718  
 1717  
 1716  
 1715  
 1714  
 1713  
 1712  
 1711  
 1710  
 1709  
 1708  
 1707  
 1706  
 1705  
 1704  
 1703  
 1702  
 1701  
 1700  
 1699  
 1698  
 1697  
 1696  
 1695  
 1694  
 1693  
 1692  
 1691  
 1690  
 1689  
 1688  
 1687  
 1686  
 1685  
 1684  
 1683  
 1682  
 1681  
 1680  
 1679  
 1678  
 1677  
 1676  
 1675  
 1674  
 1673  
 1672  
 1671  
 1670  
 1669  
 1668  
 1667  
 1666  
 1665  
 1664  
 1663  
 1662  
 1661  
 1660  
 1659  
 1658  
 1657  
 1656  
 1655  
 1654  
 1653  
 1652  
 1651  
 1650  
 1649  
 1648  
 1647  
 1646  
 1645  
 1644  
 1643  
 1642  
 1641  
 1640  
 1639  
 1638  
 1637  
 1636  
 1635  
 1634  
 1633  
 1632  
 1631  
 1630  
 1629  
 1628  
 1627  
 1626  
 1625  
 1624  
 1623  
 1622  
 1621  
 1620  
 1619  
 1618  
 1617  
 1616  
 1615  
 1614  
 1613  
 1612  
 1611  
 1610  
 1609  
 1608  
 1607  
 1606  
 1605  
 1604  
 1603  
 1602  
 1601  
 1600  
 1599  
 1598  
 1597  
 1596  
 1595  
 1594  
 1593  
 1592  
 1591  
 1590  
 1589  
 1588  
 1587  
 1586  
 1585  
 1584  
 1583  
 1582  
 1581  
 1580  
 1579  
 1578  
 1577  
 1576  
 1575  
 1574  
 1573  
 1572  
 1571  
 1570  
 1569  
 1568  
 1567  
 1566  
 1565  
 1564  
 1563  
 1562  
 1561  
 1560  
 1559  
 1558  
 1557  
 1556  
 1555  
 1554  
 1553  
 1552  
 1551  
 1550  
 1549  
 1548  
 1547  
 1546  
 1545  
 1544  
 1543  
 1542  
 1541  
 1540  
 1539  
 1538  
 1537  
 1536  
 1535  
 1534  
 1533  
 1532  
 1531  
 1530  
 1529  
 1528  
 1527  
 1526  
 1525  
 1524  
 1523  
 1522  
 1521  
 1520  
 1519  
 1518  
 1517  
 1516  
 1515  
 1514  
 1513  
 1512  
 1511  
 1510  
 1509  
 1508  
 1507  
 1506  
 1505  
 1504  
 1503  
 1502  
 1501  
 1500  
 1499  
 1498  
 1497  
 1496  
 1495  
 1494  
 1493  
 1492  
 1491  
 1490  
 1489  
 1488  
 1487  
 1486  
 1485  
 1484  
 1483  
 1482  
 1481  
 1480  
 1479  
 1478  
 1477  
 1476  
 1475  
 1474  
 1473  
 1472  
 1471  
 1470  
 1469  
 1468  
 1467  
 1466  
 1465  
 1464  
 1463  
 1462  
 1461  
 1460  
 1459  
 1458  
 1457  
 1456  
 1455  
 1454  
 1453  
 1452  
 1451  
 1450  
 1449  
 1448  
 1447  
 1446  
 1445  
 1444  
 1443  
 1442  
 1441  
 1440  
 1439  
 1438  
 1437  
 1436  
 1435  
 1434  
 1433  
 1432  
 1431  
 1430  
 1429  
 1428  
 1427  
 1426  
 1425  
 1424  
 1423  
 1422  
 1421  
 1420  
 1419  
 1418  
 1417  
 1416  
 1415  
 1414  
 1413  
 1412  
 1411  
 1410  
 1409  
 1408  
 1407  
 1406  
 1405  
 1404  
 1403  
 1402  
 1401  
 1400  
 1399  
 1398  
 1397  
 1396  
 1395  
 1394  
 1393  
 1392  
 1391  
 1390  
 1389  
 1388  
 1387  
 1386  
 1385  
 1384  
 1383  
 1382  
 1381  
 1380  
 1379  
 1378  
 1377  
 1376  
 1375  
 1374  
 1373  
 1372  
 1371  
 1370  
 1369  
 1368  
 1367  
 1366  
 1365  
 1364  
 1363  
 1362  
 1361  
 1360  
 1359  
 1358  
 1357  
 1356  
 1355  
 1354  
 1353  
 1352  
 1351  
 1350  
 1349  
 1348  
 1347  
 1346  
 1345  
 1344  
 1343  
 1342  
 1341  
 1340  
 1339  
 1338  
 1337  
 1336  
 1335  
 1334  
 1333  
 1332  
 1331  
 1330  
 1329  
 1328  
 1327  
 1326  
 1325  
 1324  
 1323  
 1322  
 1321  
 1320  
 1319  
 1318  
 1317  
 1316  
 1315  
 1314  
 1313  
 1312  
 1311  
 1310  
 1309  
 1308  
 1307  
 1306  
 1305  
 1304  
 1303  
 1302  
 1301  
 1300  
 1299  
 1298  
 1297  
 1296  
 1295  
 1294  
 1293  
 1292  
 1291  
 1290  
 1289  
 1288  
 1287  
 1286  
 1285  
 1284  
 1283  
 1282  
 1281  
 1280  
 1279  
 1278  
 1277  
 1276  
 1275  
 1274  
 1273  
 1272  
 1271  
 1270  
 1269  
 1268  
 1267  
 1266  
 1265  
 1264  
 1263  
 1262  
 1261  
 1260  
 1259  
 1258  
 1257  
 1256  
 1255  
 1254  
 1253  
 1252  
 1251  
 1250  
 1249  
 1248  
 1247  
 1246  
 1245  
 1244  
 1243  
 1242  
 1241  
 1240  
 1239  
 1238  
 1237  
 1236  
 1235  
 1234  
 1233  
 1232  
 1231  
 1230  
 1229  
 1228  
 1227  
 1226  
 1225  
 1224  
 1223  
 1222  
 1221  
 1220  
 1219  
 1218  
 1217  
 1216  
 1215  
 1214  
 1213  
 1212  
 1211  
 1210  
 1209  
 1208  
 1207  
 1206  
 1205  
 1204  
 1203  
 1202  
 1201  
 1200  
 1199  
 1198  
 1197  
 1196  
 1195  
 1194  
 1193  
 1192  
 1191  
 1190  
 1189  
 1188  
 1187  
 1186  
 1185  
 1184  
 1183  
 1182  
 1181  
 1180  
 1179  
 1178  
 1177  
 1176  
 1175  
 1174  
 1173  
 1172  
 1171  
 1170  
 1169  
 1168  
 1167  
 1166  
 1165  
 1164  
 1163  
 1162  
 1161  
 1160  
 1159  
 1158  
 1157  
 1156  
 1155  
 1154  
 1153  
 1152  
 1151  
 1150  
 1149  
 1148  
 1147  
 1146  
 1145  
 1144  
 1143  
 1142  
 1141  
 1140  
 1139  
 1138  
 1137  
 1136  
 1135  
 1134  
 1133  
 1132  
 1131  
 1130  
 1129  
 1128  
 1127  
 1126  
 1125  
 1124  
 1123  
 1122  
 1121  
 1120  
 1119  
 1118  
 1117  
 1116  
 1115  
 1114  
 1113  
 1112  
 1111  
 1110  
 1109  
 1108  
 1107  
 1106  
 1105  
 1104  
 1103  
 1102  
 1101  
 1100  
 1099  
 1098  
 1097  
 1096  
 1095  
 1094  
 1093  
 1092  
 1091  
 1090  
 1089  
 1088  
 1087  
 1086  
 1085  
 1084  
 1083  
 1082  
 1081  
 1080  
 1079  
 1078  
 1077  
 1076  
 1075  
 1074  
 1073  
 1072  
 1071  
 1070  
 1069  
 1068  
 1067  
 1066  
 1065  
 1064  
 1063  
 1062  
 1061  
 1060  
 1059  
 1058  
 1057  
 1056  
 1055  
 1054  
 1053  
 1052  
 1051  
 1050  
 1049  
 1048  
 1047  
 1046  
 1045  
 1044  
 1043  
 1042  
 1041  
 1040  
 1039  
 1038  
 1037  
 1036  
 1035  
 1034  
 1033  
 1032  
 1031  
 1030  
 1029  
 1028  
 1027  
 1026  
 1025  
 1024  
 1023  
 1022  
 1021  
 1020  
 1019  
 1018  
 1017  
 1016  
 1015  
 1014  
 1013  
 1012  
 1011  
 1010  
 1009  
 1008  
 1007  
 1006  
 1005  
 1004  
 1003  
 1002  
 1001  
 1000  
 999  
 998  
 997  
 996  
 995  
 994  
 993  
 992  
 991  
 990  
 989  
 988  
 987  
 986  
 985  
 984  
 983  
 982  
 981  
 980  
 979  
 978  
 977  
 976  
 975  
 974  
 973  
 972  
 971  
 970  
 969  
 968  
 967  
 966  
 965  
 964  
 963  
 962  
 961  
 960  
 959  
 958  
 957  
 956  
 955  
 954  
 953  
 952  
 951  
 950  
 949  
 948  
 947  
 946  
 945  
 944  
 943  
 942  
 941  
 940  
 939  
 938  
 937  
 936  
 935  
 934  
 933  
 932  
 931  
 930  
 929  
 928  
 927  
 926  
 925  
 924  
 923  
 922  
 921  
 920  
 919  
 918  
 917  
 916  
 915  
 914  
 913  
 912  
 911  
 910  
 909  
 908  
 907  
 906  
 905  
 904  
 903  
 902  
 901  
 900  
 899  
 898  
 897  
 896  
 895  
 894  
 893  
 892  
 891  
 890  
 889  
 888  
 887  
 886  
 885  
 884  
 883  
 882  
 881  
 880  
 879  
 878  
 877  
 876  
 875  
 874  
 873  
 872  
 871  
 870  
 869  
 868  
 867  
 866  
 865  
 864  
 863  
 862  
 861  
 860  
 859  
 858  
 857  
 856  
 855  
 854  
 853  
 852  
 851  
 850  
 849  
 848  
 847  
 846  
 845  
 844  
 843  
 842  
 841  
 840  
 839  
 838  
 837  
 836  
 835  
 834  
 833  
 832  
 831  
 830  
 829  
 828  
 827  
 826  
 825  
 824  
 823  
 822  
 821  
 820  
 819  
 818  
 817  
 816  
 815  
 814  
 813  
 812  
 811  
 810  
 809  
 808  
 807  
 806  
 805  
 804  
 803  
 802  
 801  
 800  
 799  
 798  
 797  
 796  
 795  
 794  
 793  
 792  
 791  
 790  
 789  
 788  
 787  
 786  
 785  
 784  
 783  
 782  
 781  
 780  
 779  
 778  
 777  
 776  
 775  
 774  
 773  
 772  
 771  
 770  
 769  
 768  
 767  
 766  
 765  
 764  
 763  
 762  
 761  
 760  
 759  
 758  
 757  
 756  
 755  
 754  
 753  
 752  
 751  
 750  
 749  
 748  
 747  
 746  
 745  
 744  
 743  
 742  
 741  
 740  
 739  
 738  
 737  
 736  
 735  
 734  
 733  
 732  
 731  
 730  
 729  
 728  
 727  
 726  
 725  
 724  
 723  
 722  
 721  
 720  
 719  
 718  
 717  
 716  
 715  
 714  
 713  
 712  
 711  
 710  
 709  
 708  
 707  
 706  
 705  
 704  
 703  
 702  
 701  
 700  
 699  
 698  
 697  
 696  
 695  
 694  
 693  
 692  
 691  
 690  
 689  
 688  
 687  
 686  
 685  
 684  
 683  
 682  
 681  
 680  
 679  
 678  
 677  
 676  
 675  
 674  
 673  
 672  
 671  
 670  
 669  
 668  
 667  
 666  
 665  
 664  
 663  
 662  
 661  
 660  
 659  
 658  
 657  
 656  
 655  
 654  
 653  
 652  
 651  
 650  
 649  
 648  
 647  
 646  
 645  
 644  
 643  
 642  
 641  
 640  
 639  
 638  
 637  
 636  
 635  
 634  
 633  
 632  
 631  
 630  
 629  
 628  
 627  
 626  
 625  
 624  
 623  
 622  
 621  
 620  
 619  
 618  
 617  
 616  
 615  
 614  
 613  
 612  
 611  
 610  
 609  
 608  
 607  
 606  
 605  
 604  
 603  
 602  
 601  
 600





2-4-00 4TH DIV

PRO. NO. 2288  
KODAK, TRANSIC COPY SERVICE  
71 02 1/2" X 11 1/2" DATE: 02/28/00  
KODAK, TRANSIC COPY SERVICE



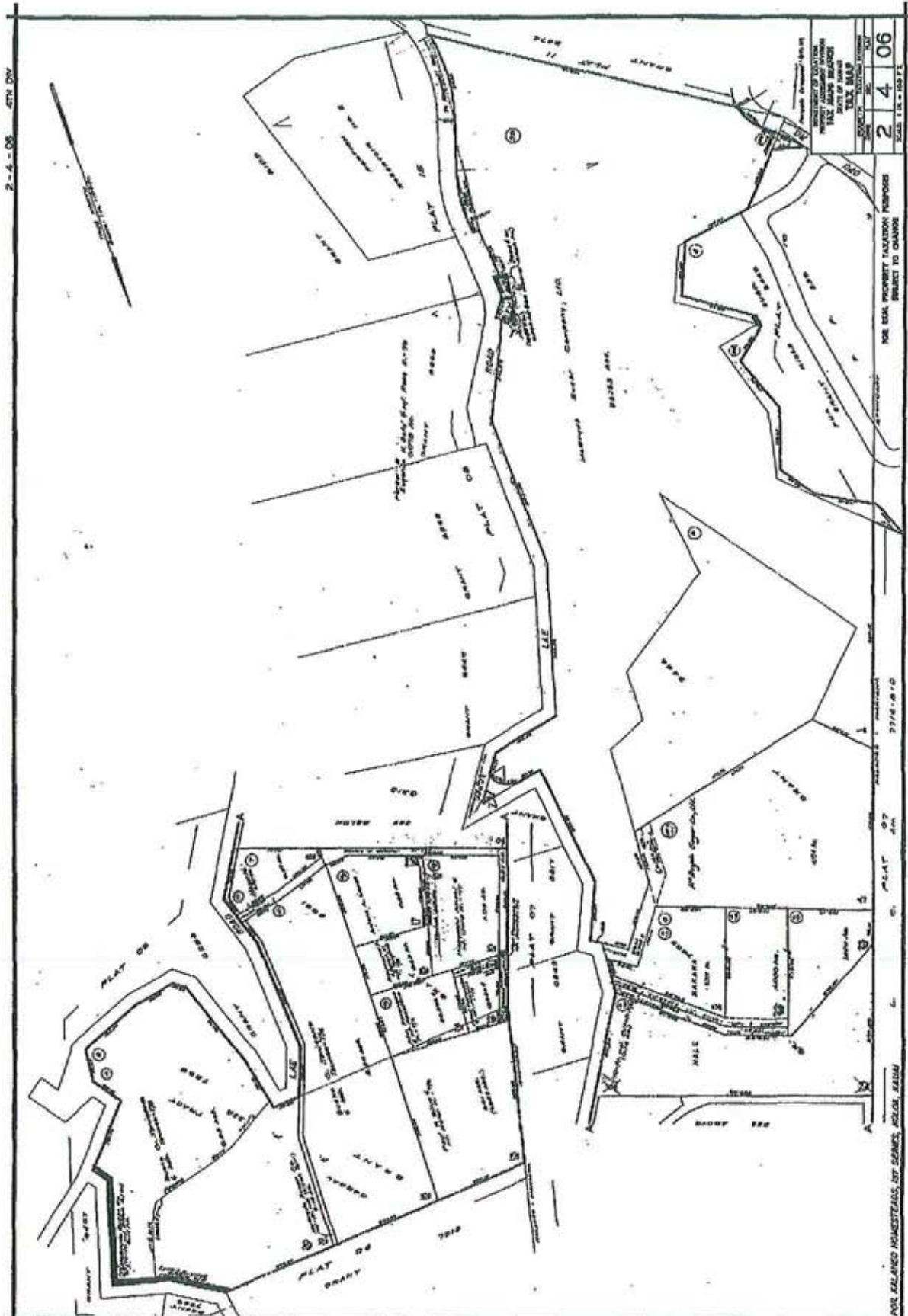
2	4	06
---	---	----

FOR SOIL PROPERTY EVALUATION PURPOSES  
SUBJECT TO CHANGE

2218-0-12

FOR CALLED MONUMENTS, SEE SERIES, BECA, 5/1/00

2-4-08 4TH DIV



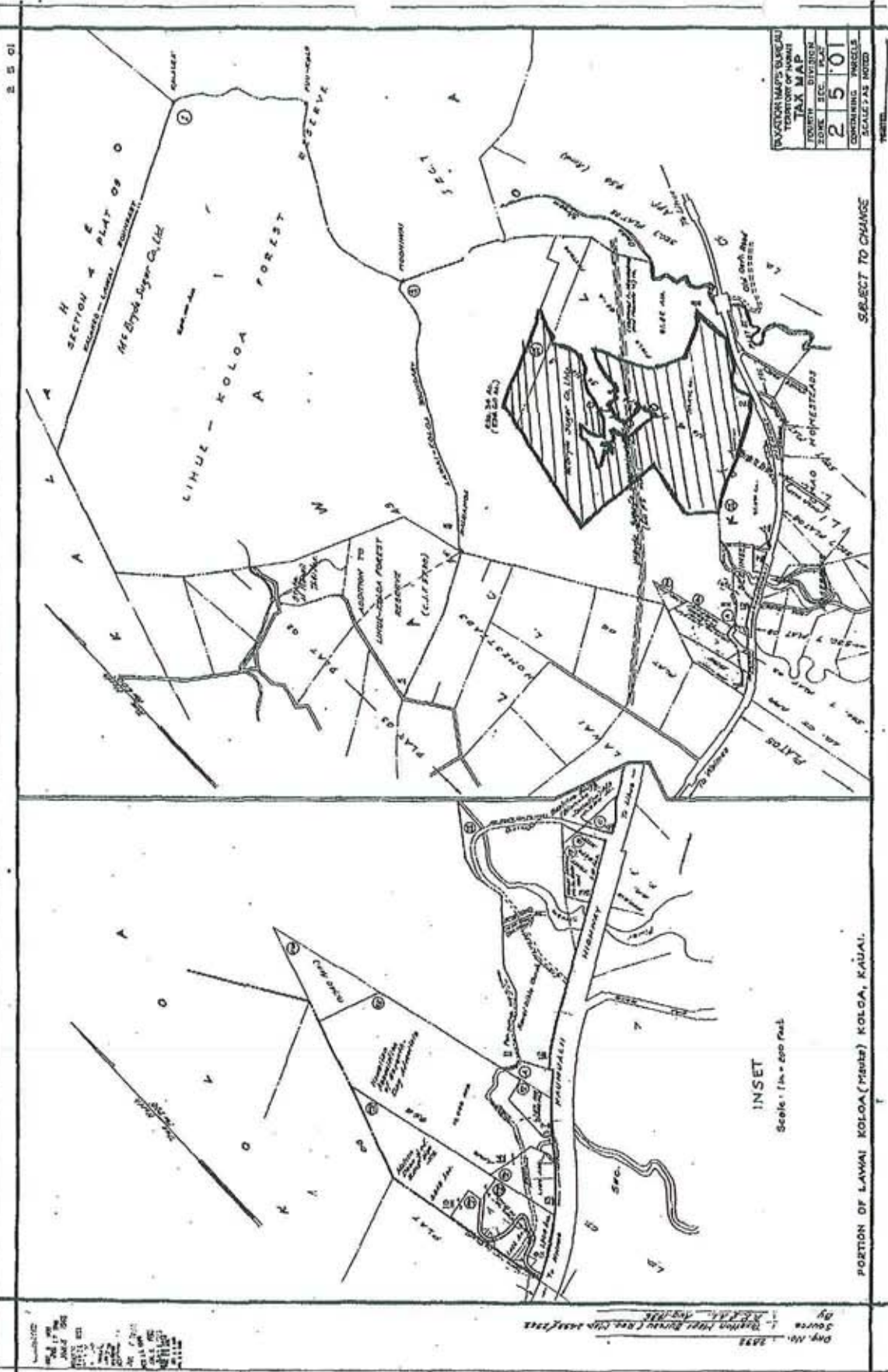
FOR REAL PROPERTY TAXATION PURPOSES  
 SUBJECT TO CHANGE

2406

1/4" = 100 FT

140

EXHIBIT A-7



GOVERNMENT'S BUREAU OF LANDS	
TERRITORY OF HAWAII	
TAX MAP	
FOURTH DISTRICT	PLAT
ZONE SEC.	2501
CONTRIBUTING PARCELS	
SCALE 2 AS NOTED	

SUBJECT TO CHANGE

151

INSET  
Scale: 1 in. = 200 feet

PORTION OF LAWAI KOLOA (NISUS) KOLOA, KAUAI.

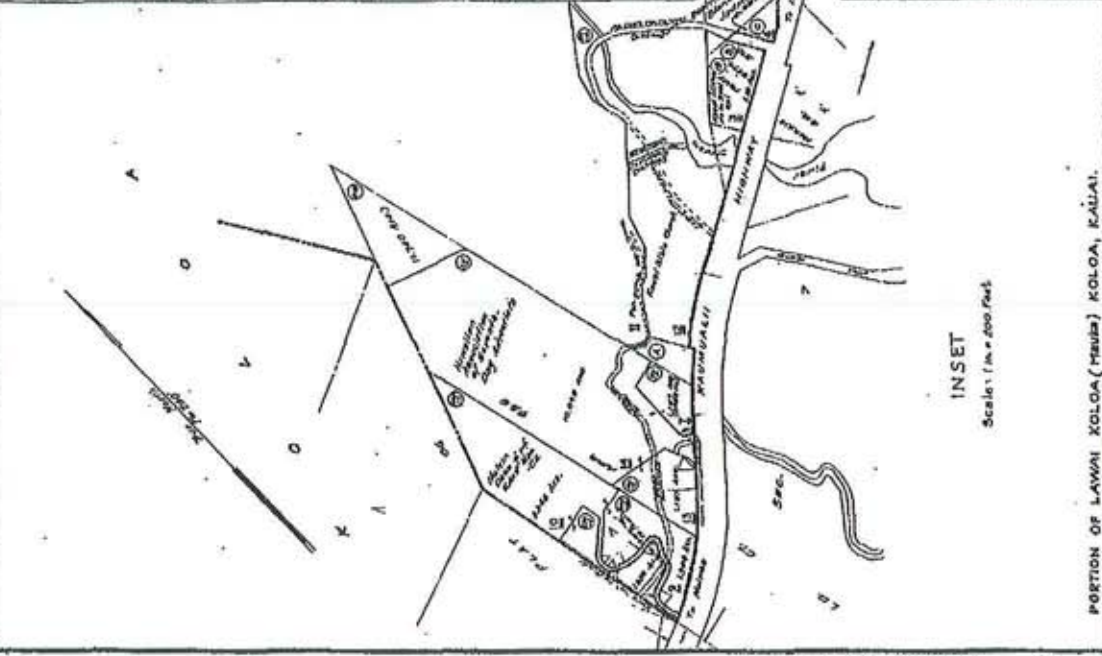
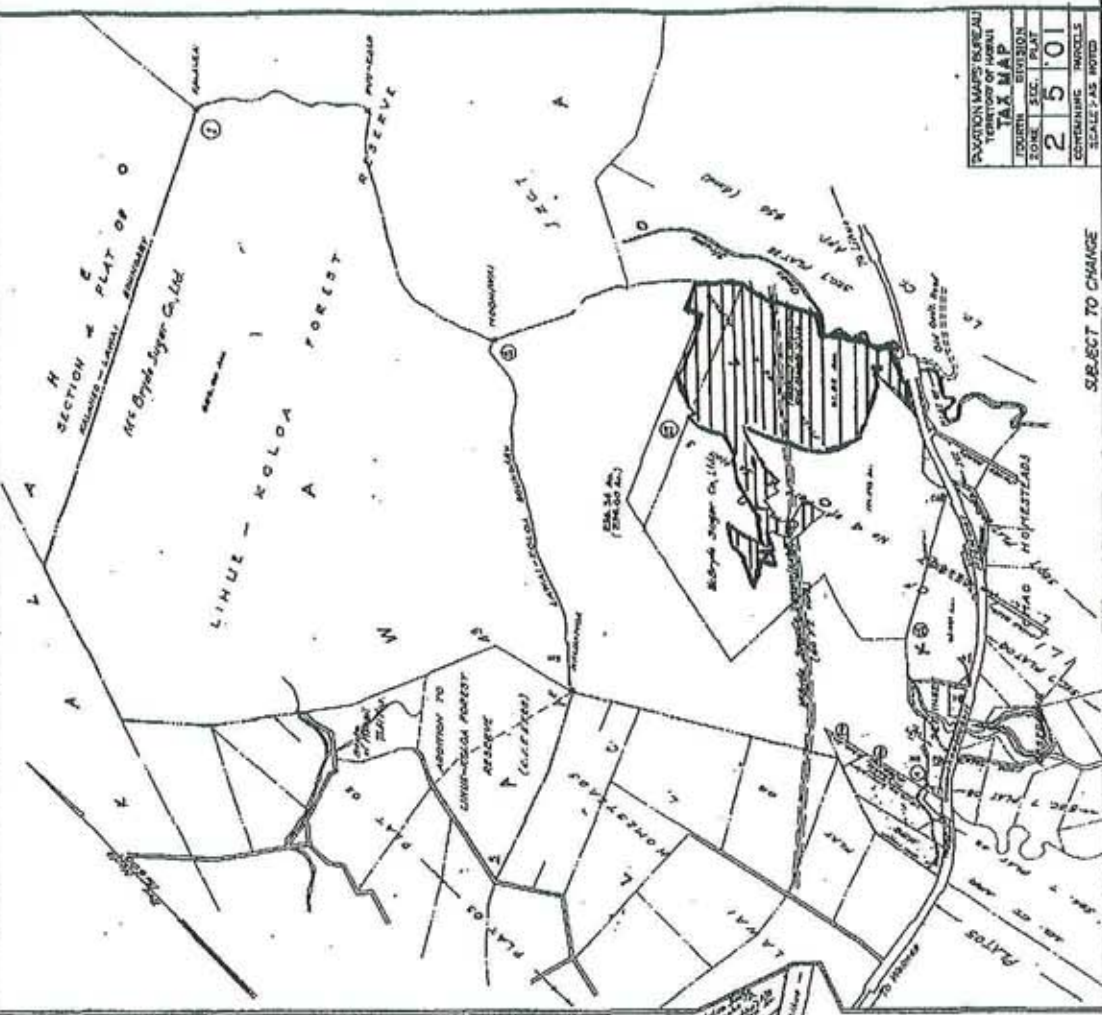
Orig. No. 1891  
Source: Hawaiian Trust Bureau (See Title Page)  
By: H. H. HARRIS

DATE: JULY 1928  
BY: H. H. HARRIS  
CHECKED: H. H. HARRIS  
APPROVED: H. H. HARRIS

EXHIBIT  
A-8



2 5 01



1. 2. 3. 4. 5. 6. 7. 8. 9. 10. 11. 12. 13. 14. 15. 16. 17. 18. 19. 20. 21. 22. 23. 24. 25. 26. 27. 28. 29. 30. 31. 32. 33. 34. 35. 36. 37. 38. 39. 40. 41. 42. 43. 44. 45. 46. 47. 48. 49. 50. 51. 52. 53. 54. 55. 56. 57. 58. 59. 60. 61. 62. 63. 64. 65. 66. 67. 68. 69. 70. 71. 72. 73. 74. 75. 76. 77. 78. 79. 80. 81. 82. 83. 84. 85. 86. 87. 88. 89. 90. 91. 92. 93. 94. 95. 96. 97. 98. 99. 100.

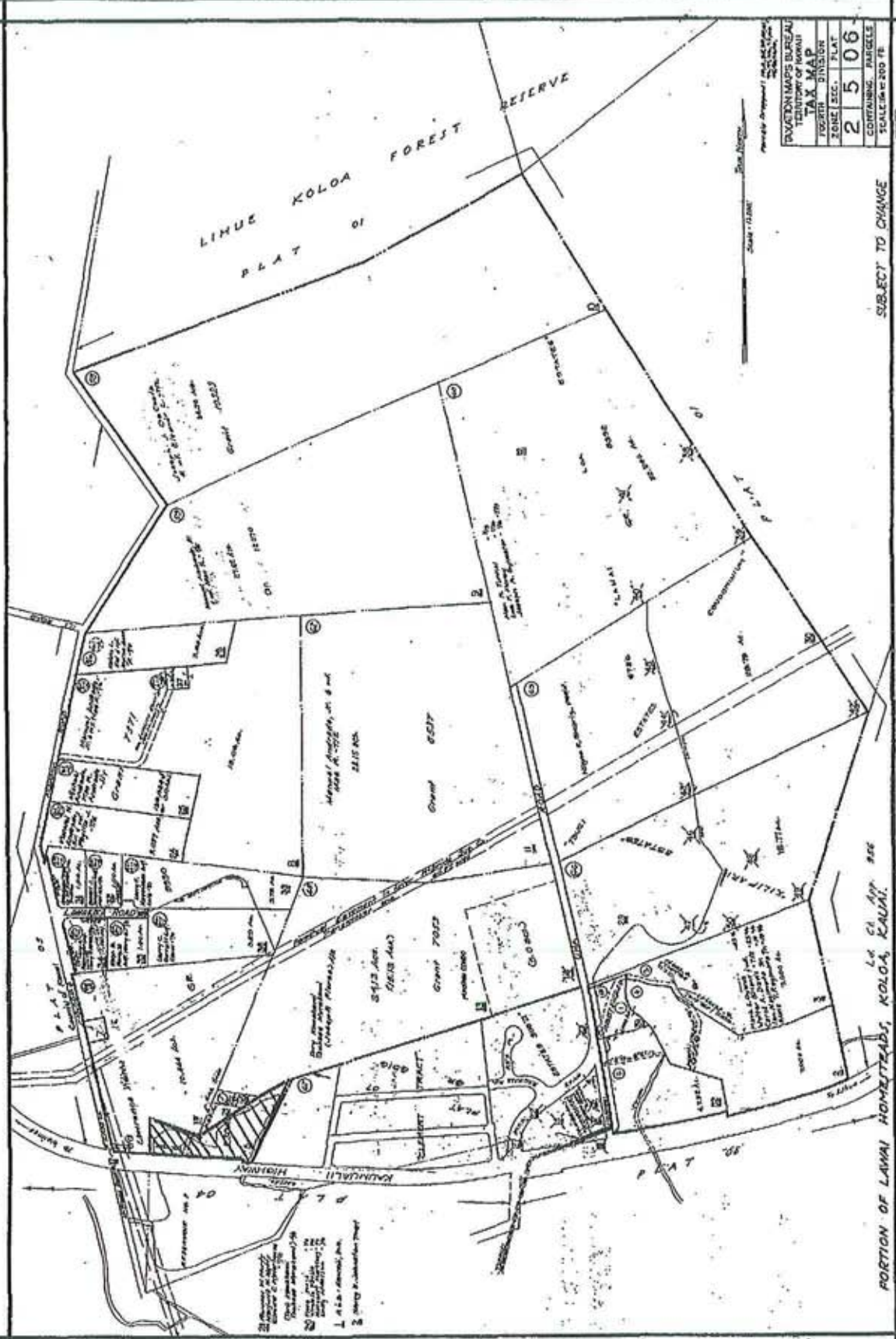
Rep. No. 1-1922  
 Survey 1, Koloa Forest Reserve (Koloa Forest Reserve)  
 By J. R. K. A. C. (Koloa Forest Reserve)

|                       |         |      |        |
|-----------------------|---------|------|--------|
| TERRITORY MAPS BUREAU |         |      |        |
| TERRITORY OF HAWAII   |         |      |        |
| TAX MAP               |         |      |        |
| FOURTH DIVISION       | SECTION | PLAT | 2 5 01 |
| CONTAINING PARCELS    |         |      |        |
| SCALE: AS NOTED       |         |      |        |

SUBJECT TO CHANGE

PORTION OF LAWAI KOLOA (REMA) KOLOA, KAUAI.





|                     |      |
|---------------------|------|
| TERRITORY OF HAWAII |      |
| TAX MAP             |      |
| FOURTH DIVISION     | PLAT |
| 2 5 06              |      |
| CONTAINING PARCELS  |      |
| SCALE 1/8" = 200 FE |      |

SUBJECT TO CHANGE

By \_\_\_\_\_  
 Date \_\_\_\_\_  
 Source \_\_\_\_\_  
 1. \_\_\_\_\_  
 2. \_\_\_\_\_  
 3. \_\_\_\_\_  
 4. \_\_\_\_\_  
 5. \_\_\_\_\_  
 6. \_\_\_\_\_  
 7. \_\_\_\_\_  
 8. \_\_\_\_\_  
 9. \_\_\_\_\_  
 10. \_\_\_\_\_  
 11. \_\_\_\_\_  
 12. \_\_\_\_\_  
 13. \_\_\_\_\_  
 14. \_\_\_\_\_  
 15. \_\_\_\_\_  
 16. \_\_\_\_\_  
 17. \_\_\_\_\_  
 18. \_\_\_\_\_  
 19. \_\_\_\_\_  
 20. \_\_\_\_\_  
 21. \_\_\_\_\_  
 22. \_\_\_\_\_  
 23. \_\_\_\_\_  
 24. \_\_\_\_\_  
 25. \_\_\_\_\_  
 26. \_\_\_\_\_  
 27. \_\_\_\_\_  
 28. \_\_\_\_\_  
 29. \_\_\_\_\_  
 30. \_\_\_\_\_  
 31. \_\_\_\_\_  
 32. \_\_\_\_\_  
 33. \_\_\_\_\_  
 34. \_\_\_\_\_  
 35. \_\_\_\_\_  
 36. \_\_\_\_\_  
 37. \_\_\_\_\_  
 38. \_\_\_\_\_  
 39. \_\_\_\_\_  
 40. \_\_\_\_\_  
 41. \_\_\_\_\_  
 42. \_\_\_\_\_  
 43. \_\_\_\_\_  
 44. \_\_\_\_\_  
 45. \_\_\_\_\_  
 46. \_\_\_\_\_  
 47. \_\_\_\_\_  
 48. \_\_\_\_\_  
 49. \_\_\_\_\_  
 50. \_\_\_\_\_  
 51. \_\_\_\_\_  
 52. \_\_\_\_\_  
 53. \_\_\_\_\_  
 54. \_\_\_\_\_  
 55. \_\_\_\_\_  
 56. \_\_\_\_\_  
 57. \_\_\_\_\_  
 58. \_\_\_\_\_  
 59. \_\_\_\_\_  
 60. \_\_\_\_\_  
 61. \_\_\_\_\_  
 62. \_\_\_\_\_  
 63. \_\_\_\_\_  
 64. \_\_\_\_\_  
 65. \_\_\_\_\_  
 66. \_\_\_\_\_  
 67. \_\_\_\_\_  
 68. \_\_\_\_\_  
 69. \_\_\_\_\_  
 70. \_\_\_\_\_  
 71. \_\_\_\_\_  
 72. \_\_\_\_\_  
 73. \_\_\_\_\_  
 74. \_\_\_\_\_  
 75. \_\_\_\_\_  
 76. \_\_\_\_\_  
 77. \_\_\_\_\_  
 78. \_\_\_\_\_  
 79. \_\_\_\_\_  
 80. \_\_\_\_\_  
 81. \_\_\_\_\_  
 82. \_\_\_\_\_  
 83. \_\_\_\_\_  
 84. \_\_\_\_\_  
 85. \_\_\_\_\_  
 86. \_\_\_\_\_  
 87. \_\_\_\_\_  
 88. \_\_\_\_\_  
 89. \_\_\_\_\_  
 90. \_\_\_\_\_  
 91. \_\_\_\_\_  
 92. \_\_\_\_\_  
 93. \_\_\_\_\_  
 94. \_\_\_\_\_  
 95. \_\_\_\_\_  
 96. \_\_\_\_\_  
 97. \_\_\_\_\_  
 98. \_\_\_\_\_  
 99. \_\_\_\_\_  
 100. \_\_\_\_\_

**Tax Map Key Nos.**

(4)2-3-06-04  
(4)2-3-07-07  
(4)2-3-07-14  
(4)2-3-09-17  
(4)2-4-06-07  
(4)2-4-06-19  
(4)2-4-06-21  
(4)2-5-01-02  
(4)2-5-01-08  
(4)2-5-06-01  
(4)2-5-06-05


**EXHIBIT "B"**

**RECORDER'S OFFICE**  
**Document Text NOT Legible For Digital Imaging**

25



R-752  
STATE OF HAWAII  
BUREAU OF CONVEYANCES  
RECORDED  
SEP 26, 2008 02:00 PM  
Doc No(s) 2008-150859



/s/ NICKI ANN THOMPSON  
ACTING REGISTRAR  
CTax (10): \$311.60

20 3/4 29

LAND COURT SYSTEM \_\_\_\_\_ REGULAR SYSTEM \_\_\_\_\_  
AFTER RECORDATION, RETURN BY: MAIL ( ) PICKUP (X)

ALEXANDER & BALDWIN, INC.  
822 Bishop Street  
Honolulu, HI. 96813

TYPE OF DOCUMENT:  
Quitclaim Deed

PARTIES TO DOCUMENT:  
Grantor: ALEXANDER & BALDWIN, INC.  
  
Grantee: MC BRYDE SUGAR COMPANY, LTD.  
P. O. Box 8  
Eleele, Kauai, HI. 96705

TAX MAP KEY FOR PROPERTY:  
(4)1-8-002-001; (4)1-9-001-005; (4)1-9-002-016; Total No. Pages 10  
(4)2-1-001-002; (4)2-1-001-015

QUITCLAIM DEED

THIS DEED, made this 24<sup>th</sup> day of September 2008 by and between ALEXANDER & BALDWIN, INC., a Hawaii corporation, whose mailing address is 822 Bishop Street, Honolulu, Hawaii 96813 hereinafter called the "Grantor" and MCBRYDE SUGAR COMPANY, LTD., a Hawaii corporation, whose post office address is P. O. Box 8, Eleele, Kauai, Hawaii 96705, hereinafter called the "Grantee",

WITNESSETH:

That for ONE DOLLAR (\$1.00) and other good and valuable consideration to it paid by the Grantee, the receipt of which is hereby acknowledged, the Grantor does hereby remise, release, and quitclaim unto the Grantee, its successors and assigns:

All of those certain parcels of land situate at Koloa, Island and County of Kauai, State of Hawaii, being the Property, generally shown on maps marked Exhibits A-1 thru A-5 and listed in Exhibit B, all attached hereto and made a part hereof.

And all of the estate, right, title and interest of the Grantor, both at law and in equity, therein and thereto;


The conveyance herein set forth and the warranties of the Grantor concerning the same are expressly declared to be in favor of the Grantee, and the Grantee's successors and assigns.

The terms "Grantor" and "Grantee", as and when used herein, or any pronouns used in place thereof, shall mean and include the masculine, feminine or neuter, the singular or plural number, individual, partnerships, trustees or corporations and their and each of their respective successors, heirs, personal representatives, successors in trust and assigns, according to the context thereof. All covenants and obligations undertaken by two or more persons shall be deemed to be joint and several unless a contrary intention is clearly expressed elsewhere herein.

IN WITNESS WHEREOF, the Grantor has executed these presents as of this 24<sup>th</sup> day of September, 2008.

ALEXANDER & BALDWIN, INC.

By   
Its \_\_\_\_\_  
NELSON N.S. CHUN  
VICE PRESIDENT

By   
Its \_\_\_\_\_  
ALYSON J. NAKAMURA  
SECRETARY

Grantor

STATE OF HAWAII

)  
) SS:

CITY & COUNTY OF HONOLULU

)

On this 24th day of September, 2008, before me personally appeared Nelson H.S. Chun and Alyson S. Nakamura, to me personally known, who being by me duly sworn or affirmed, did say that such person(s) executed the foregoing instrument as the free act and deed of such person(s), and if applicable in the capacities shown, having been duly authorized to execute such instrument in such capacities. capacities shown, having been duly authorized to execute such instrument in such capacities.

IN WITNESS WHEREOF, I have hereunto set my hand and official seal.



Suzanne K. McGuigan  
SUZANNE K. McGUIGAN

Notary Public, State of Hawaii  
My commission expires: 2/18/09

NOTARY CERTIFICATE

Document Id: Quitclaim Deed

Document Date: 9/24/2008

No. of Pages: 10

first

Suzanne K. McGuigan  
Signature of Notary

9/24/2008  
Date of Certificate

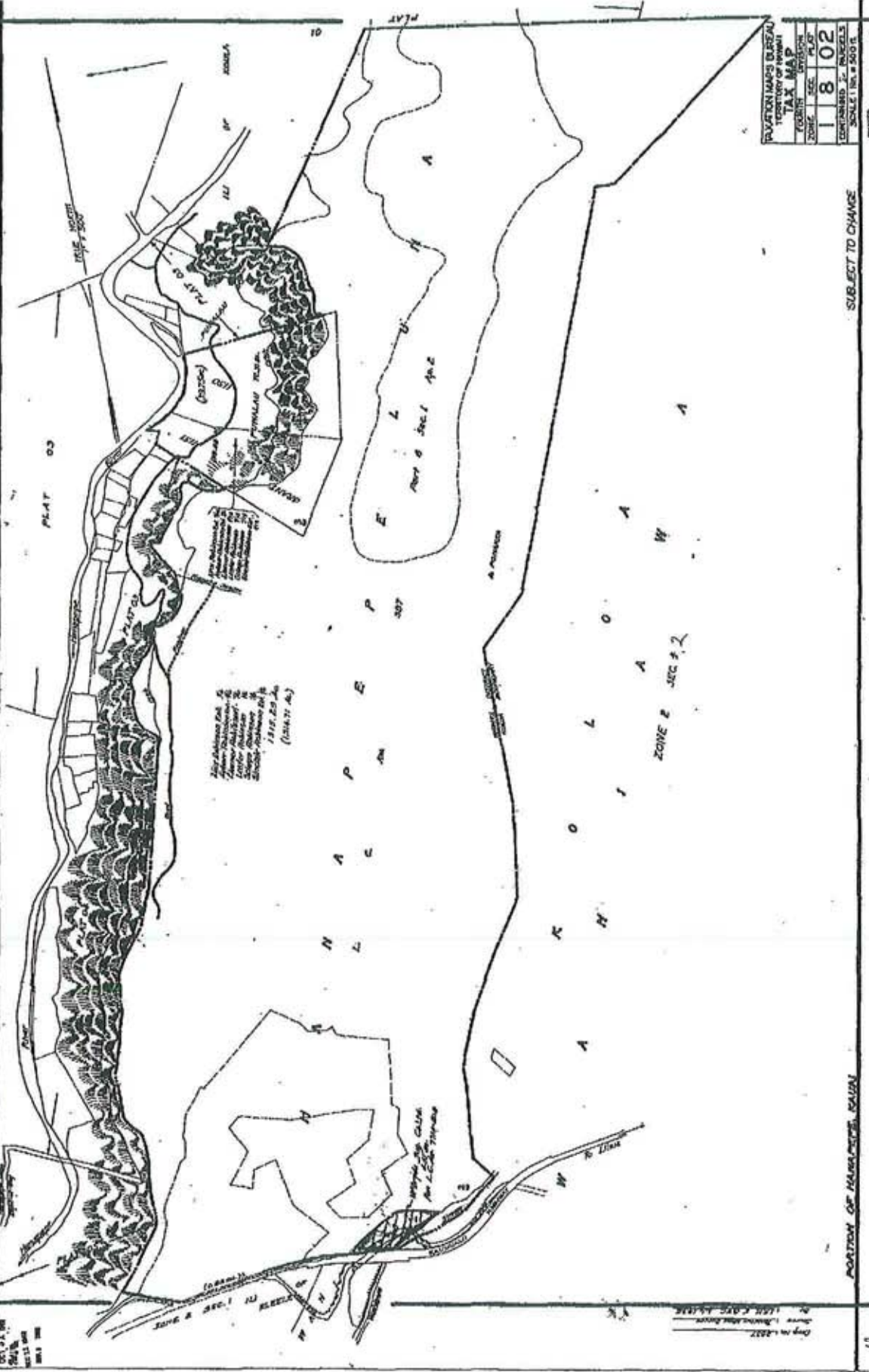


SUZANNE K. McGUIGAN  
Printed Name of Notary



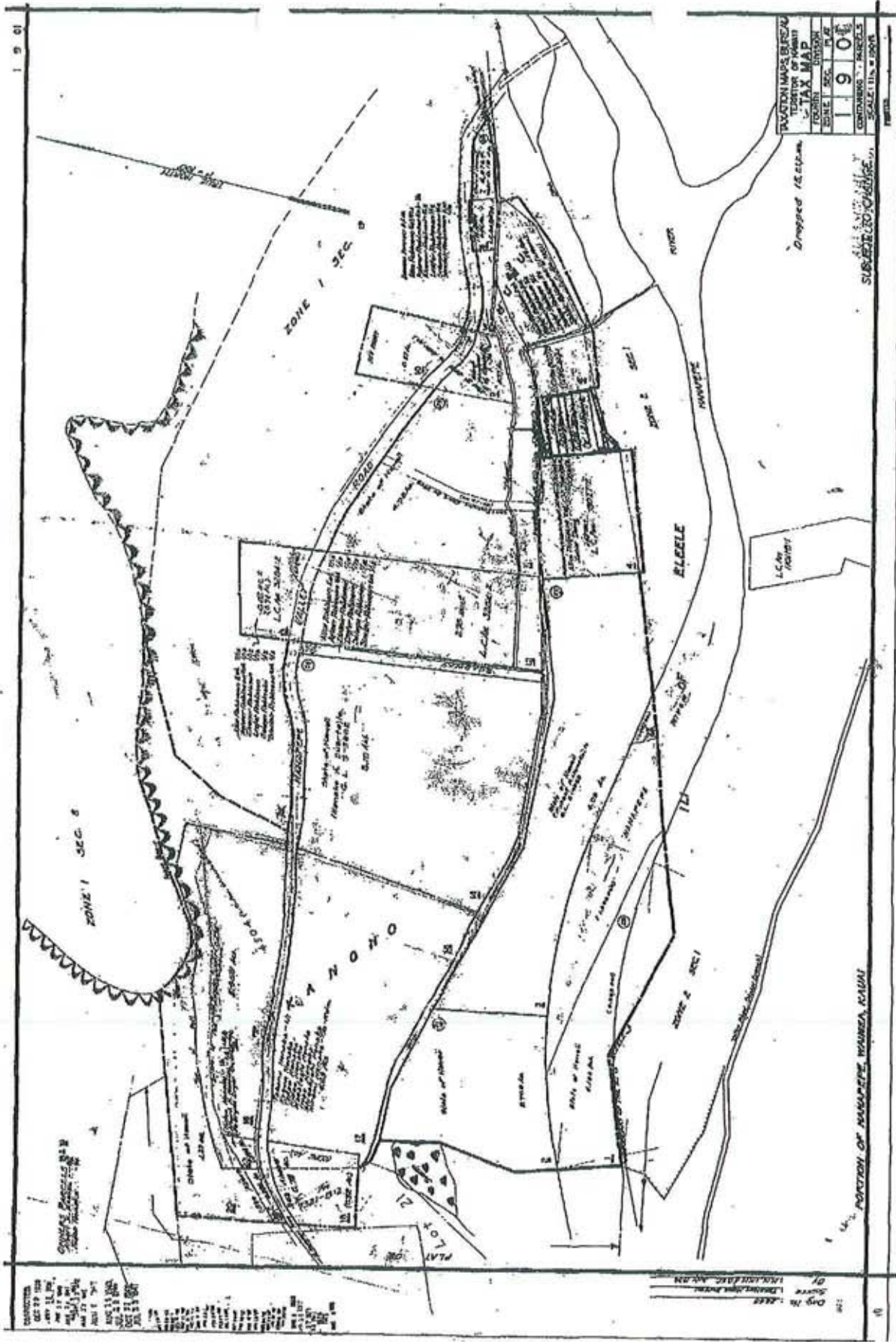
I B 02

1957  
S. 15th  
S. 16th  
S. 17th



SUBJECT TO CHANGE

PORTLAND OF NORTHWESTERN, OREGON

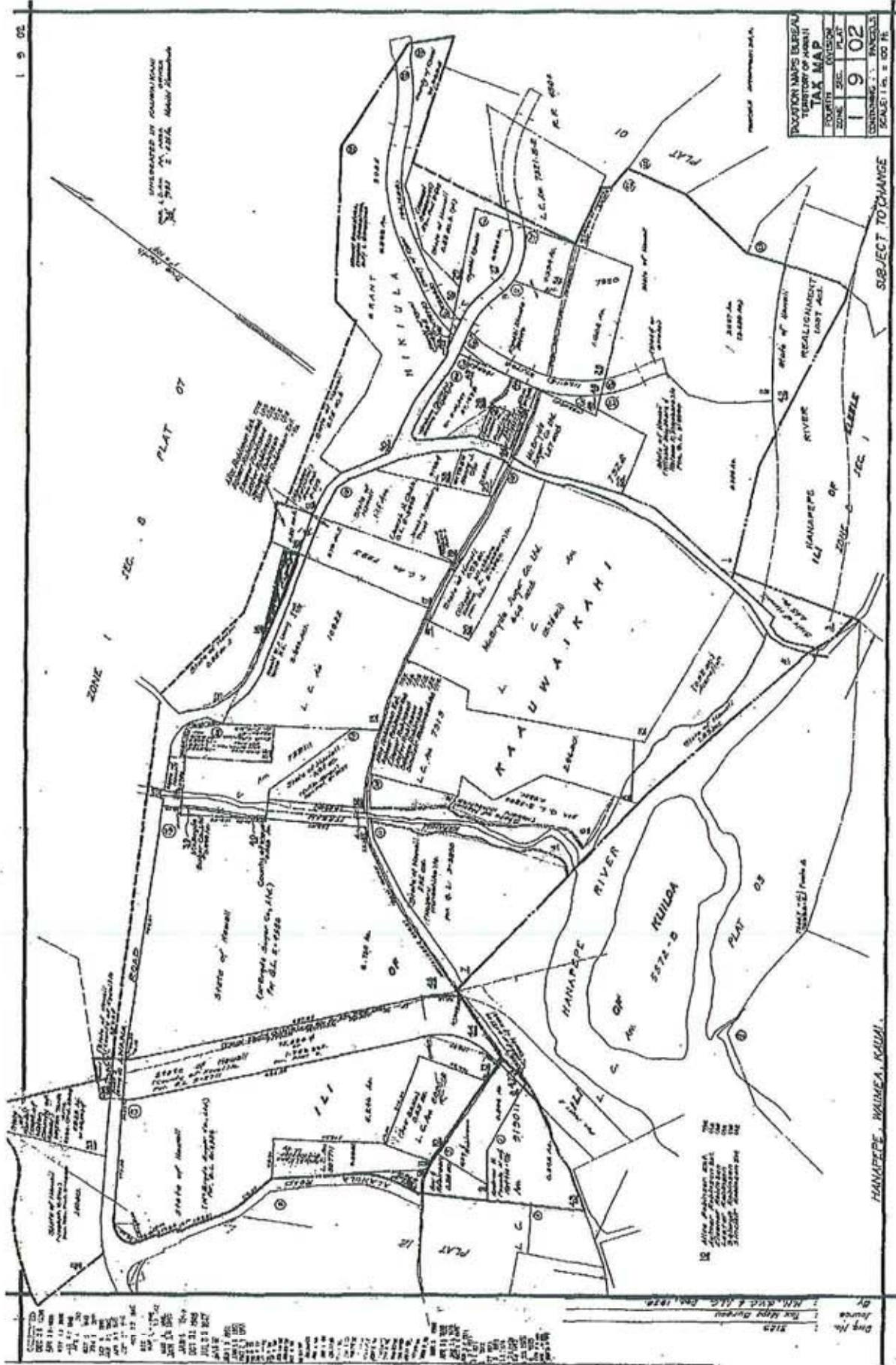


|                          |      |
|--------------------------|------|
| TAXATION MAPS BRANCH     |      |
| TERRITORY OF NOVA SCOTIA |      |
| L.C. TAX MAP             |      |
| FOURTH DIVISION          | 1906 |
| TABLE SEC. 1 & 2         |      |
| CONTAINING 1 PARCELS     |      |
| SCALE 1 IN. = 100 FT.    |      |

REGISTERED  
 OCT 29 1906  
 MAY 18 1906  
 MAY 17 1906  
 MAY 16 1906  
 MAY 15 1906  
 MAY 14 1906  
 MAY 13 1906  
 MAY 12 1906  
 MAY 11 1906  
 MAY 10 1906  
 MAY 9 1906  
 MAY 8 1906  
 MAY 7 1906  
 MAY 6 1906  
 MAY 5 1906  
 MAY 4 1906  
 MAY 3 1906  
 MAY 2 1906  
 MAY 1 1906

Dwg. No. 1232  
 Drawn by [Name]  
 Checked by [Name]

PORTION OF MUNICIPALITY OF MURRELLS HARBOUR, NOVA SCOTIA



1. All lots shown on this map are subject to the provisions of the Act of March 1, 1902, relating to the taxation of land.

2. The boundaries of the lots shown on this map are based on the original survey of the land.

3. The names of the owners of the lots shown on this map are based on the records of the Department of the Interior.

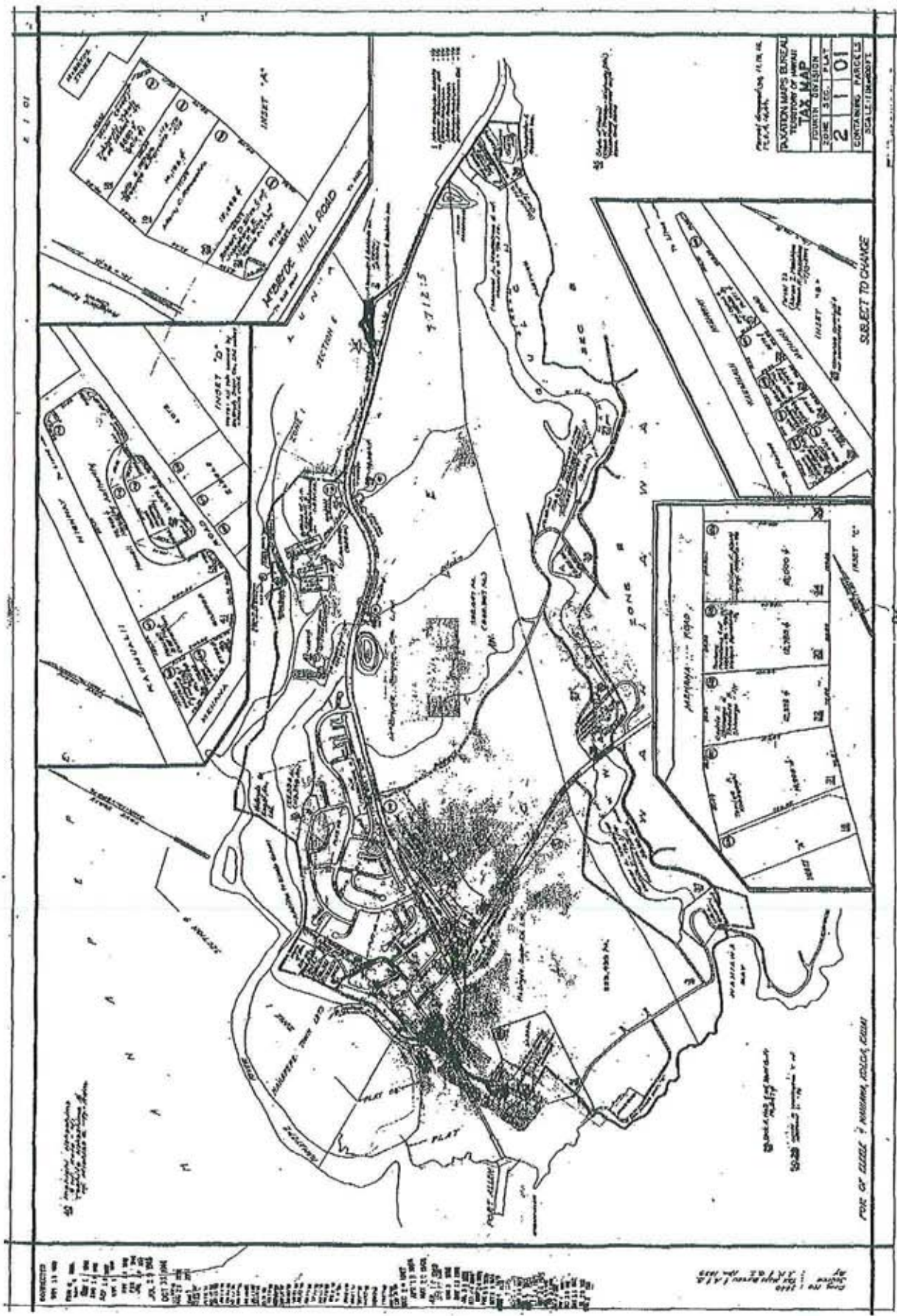
4. The names of the owners of the lots shown on this map are based on the records of the Department of the Interior.

5. The names of the owners of the lots shown on this map are based on the records of the Department of the Interior.

6. The names of the owners of the lots shown on this map are based on the records of the Department of the Interior.

HANAPEPE, KAUAI, HAWAII.

SUBJECT TO CHANGE



PLAT NO. 2101  
 DIVISION MAPS BUREAU  
 TERRITORY OF ARIZONA  
 TAX MAP  
 FOURTH DIVISION  
 FOURTH SEC. PLAT  
 CONTAINING PARCELS  
 SCALE 1 INCH = 40 FEET

SUBJECT TO CHANGE

96

CORRECTED  
 1911 11 10  
 1912 11 10  
 1913 11 10  
 1914 11 10  
 1915 11 10  
 1916 11 10  
 1917 11 10  
 1918 11 10  
 1919 11 10  
 1920 11 10  
 1921 11 10  
 1922 11 10  
 1923 11 10  
 1924 11 10  
 1925 11 10  
 1926 11 10  
 1927 11 10  
 1928 11 10  
 1929 11 10  
 1930 11 10  
 1931 11 10  
 1932 11 10  
 1933 11 10  
 1934 11 10  
 1935 11 10  
 1936 11 10  
 1937 11 10  
 1938 11 10  
 1939 11 10  
 1940 11 10  
 1941 11 10  
 1942 11 10  
 1943 11 10  
 1944 11 10  
 1945 11 10  
 1946 11 10  
 1947 11 10  
 1948 11 10  
 1949 11 10  
 1950 11 10

Map No. 2101  
 Tax Map  
 Fourth Division

PORT OF GAZETTE & MESSINA, ARIZONA, CHINA

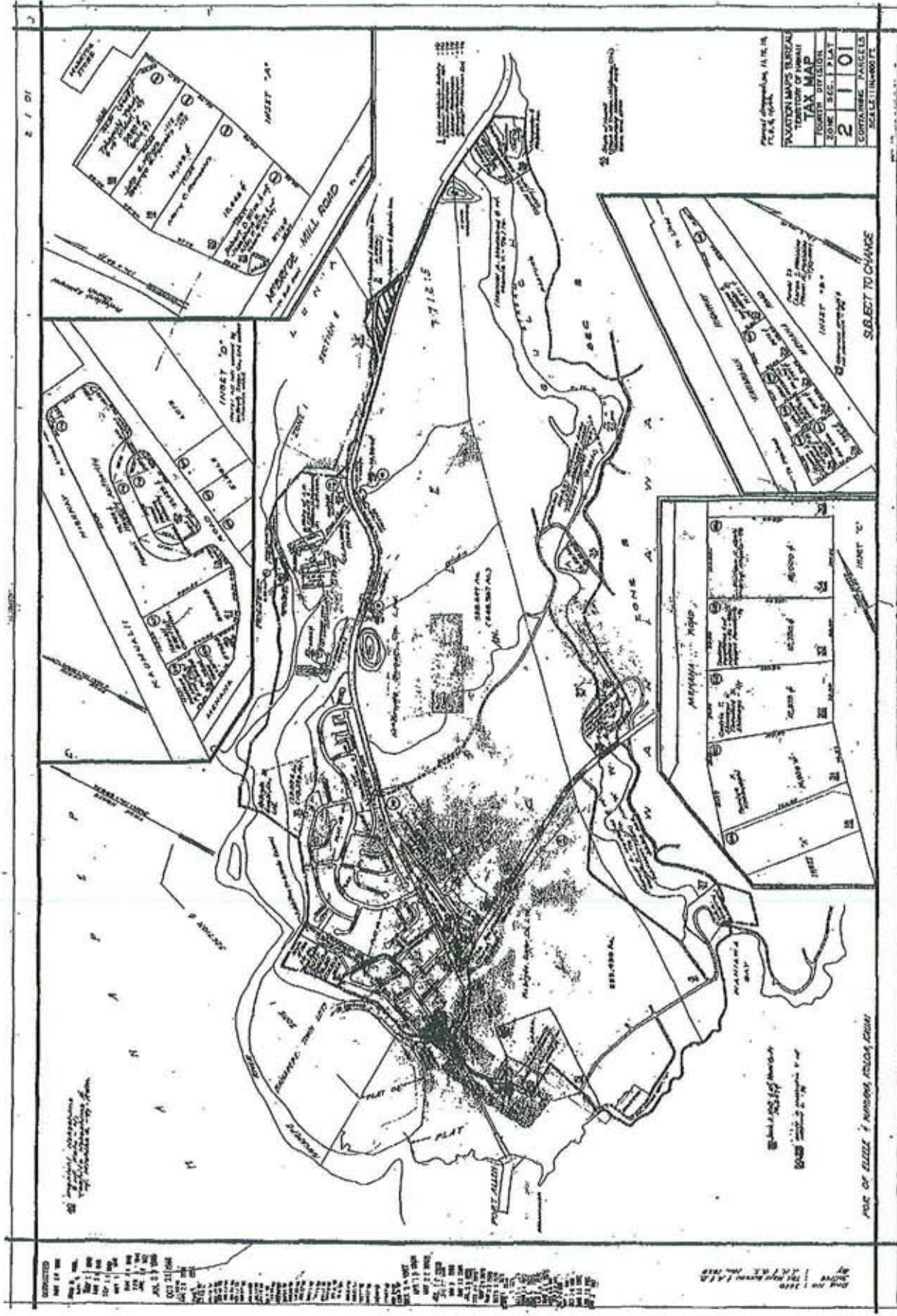


EXHIBIT  
A-5

**Tax Map Key Nos.**

(4)1-8-02-01

(4)1-9-01-05

(4)1-9-02-16

(4)2-1-01-02

(4)2-1-01-15

**RECORDER'S EMO**  
**Document Text NOT Legible For Digital Imaging**

26  
C



R-751 STATE OF HAWAII  
BUREAU OF CONVEYANCES  
RECORDED  
SEP 26, 2008 02:00 PM  
Doc No(s) 2008-150858



20 2/4 29

/s/ NICKI ANN THOMPSON  
ACTING REGISTRAR  
CTax (20): \$1249.20

LAND COURT SYTSTEM \_\_\_\_\_ REGULAR SYSTEM \_\_\_\_\_  
AFTER RECORDATION, RETURN BY: MAIL ( ) PICKUP (X)

ALEXANDER & BALDWIN, INC.  
822 Bishop Street  
Honolulu, HI. 96813

TYPE OF DOCUMENT:  
Quitclaim Deed

PARTIES TO DOCUMENT:  
Grantor: ALEXANDER & BALDWIN, INC.  
Grantee: MC BRYDE SUGAR COMPANY, LTD.  
P. O. Box 8  
Eleele, Kauai, HI. 96705

TAX MAP KEY FOR PROPERTY:  
(4)2-1-001-038

Total No. Pages 2

QUITCLAIM DEED

THIS DEED, made this 24<sup>th</sup> day of September, 2008 by and between ALEXANDER & BALDWIN, INC., a Hawaii corporation, whose mailing address is 822 Bishop Street, Honolulu, Hawaii 96813 hereinafter called the "Grantor" and MCBRYDE SUGAR COMPANY, LTD., a Hawaii corporation, whose post office address is P. O. Box 8, Eleele, Kauai, Hawaii 96705, hereinafter called the "Grantee",

WITNESSETH:

That for ONE DOLLAR (\$1.00) and other good and valuable consideration to it paid by the Grantee, the receipt of which is hereby acknowledged, the Grantor does hereby remise, release, and quitclaim unto the Grantee, its successors and assigns:

All of those certain parcels of land situate at Koloa, Island and County of Kauai, State of Hawaii, being the Property, generally shown on the map marked Exhibit A attached hereto and made a part hereof.

And all of the estate, right, title and interest of the Grantor, both at law and in equity, therein and thereto;

The conveyance herein set forth and the warranties of the Grantor concerning the same are expressly declared to be in favor of the Grantee, and the Grantee's successors and assigns.


The terms "Grantor" and "Grantee", as and when used herein, or any pronouns used in place thereof, shall mean and include the masculine, feminine or neuter, the singular or plural number, individual, partnerships, trustees or corporations and their and each of their respective successors, heirs, personal representatives, successors in trust and assigns, according to the context thereof. All covenants and obligations undertaken by two or more persons shall be deemed to be joint and several unless a contrary intention is clearly expressed elsewhere herein.



IN WITNESS WHEREOF, the Grantor has executed these presents as of this 24<sup>th</sup> day  
of September, 2008.

ALEXANDER & BALDWIN, INC.

By   
Its KEVIN L. MALLORAN  
VICE PRESIDENT

By   
Its ALYSON J. NAKAMURA  
SECRETARY

Grantor

STATE OF HAWAII )

) SS:

CITY & COUNTY OF HONOLULU )

On this 24th day of September, 2008, before me personally appeared KEVIN L. HALLORAN and ALYSON J. NAKAMURA, to me personally known, who being by me duly sworn or affirmed, did say that such person(s) executed the foregoing instrument as the free act and deed of such person(s), and if applicable in the capacities shown, having been duly authorized to execute such instrument in such capacities. capacities shown, having been duly authorized to execute such instrument in such capacities.

IN WITNESS WHEREOF, I have hereunto set my hand and official seal.



Suzanne K. McGuigan

Notary Public, State of Hawaii

My commission expires: 2/18/09

NOTARY CERTIFICATE

Document Id: Quitclaim Deed

Document, Date: 9/24/2008

No. of Pages: 5

first

Suzanne K. McGuigan  
Signature of Notary

9/24/2008  
Date of Certificate



SUZANNE K. MCGUIGAN

Printed Name of Notary

