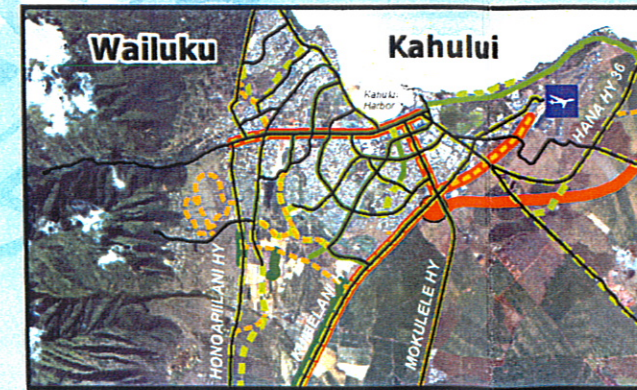
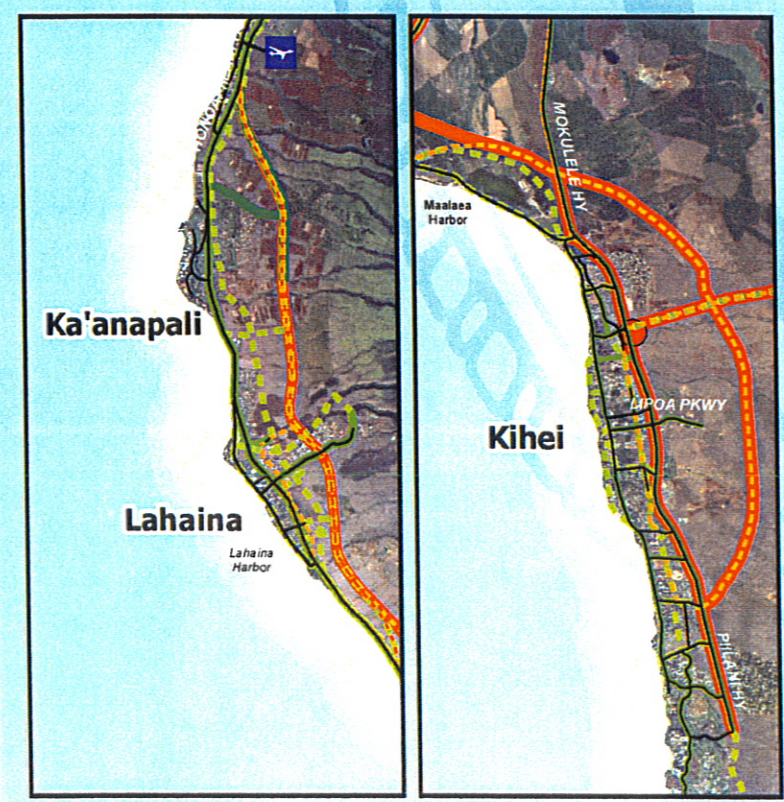
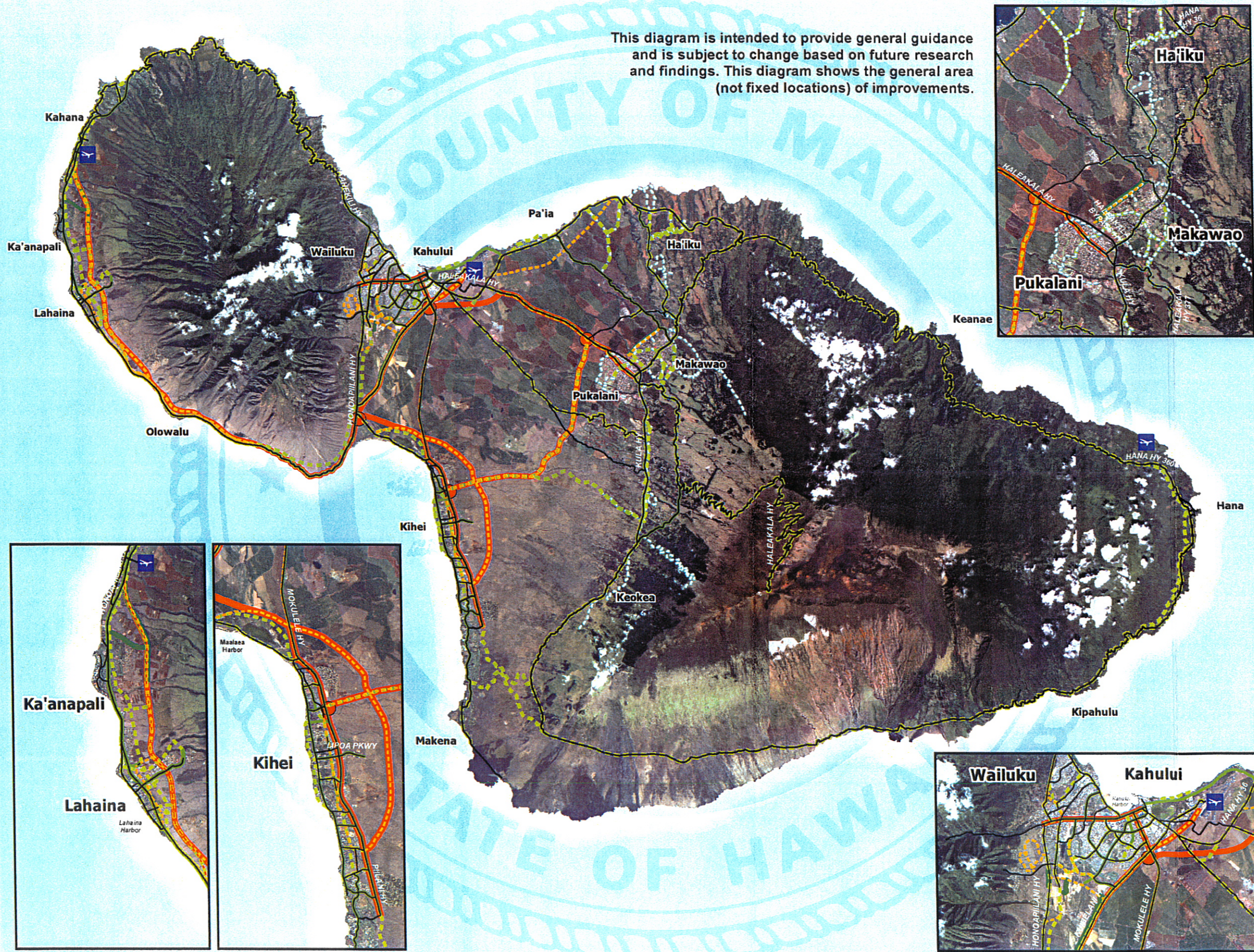


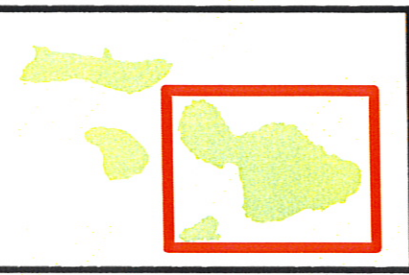
This diagram is intended to provide general guidance and is subject to change based on future research and findings. This diagram shows the general area (not fixed locations) of improvements.



Regional Transportation Network Island of Maui

Legend

- Primary Road
- Secondary Road
- Bike Path
- Airport
- Proposed**
 - Conceptual Transit Station
 - Conceptual Transit Corridor
 - Lahaina Bypass
 - Road or Highway
 - Bike Path
 - Upcountry Greenways Plan
 - Maui Island Plan Greenways



Scale: 0 1 2 3 4 5 Miles

North Arrow

Product Code: M-CET_20120920-m1
Copyright © September 20, 2012

This is not a zoning map. Please contact the Planning Department for Zoning confirmation.

Prepared By:
Long Range Planning Division
Department of Planning
County of Maui
250 South High Street
Wailuku, Hawaii 96793

Diagram 6-1