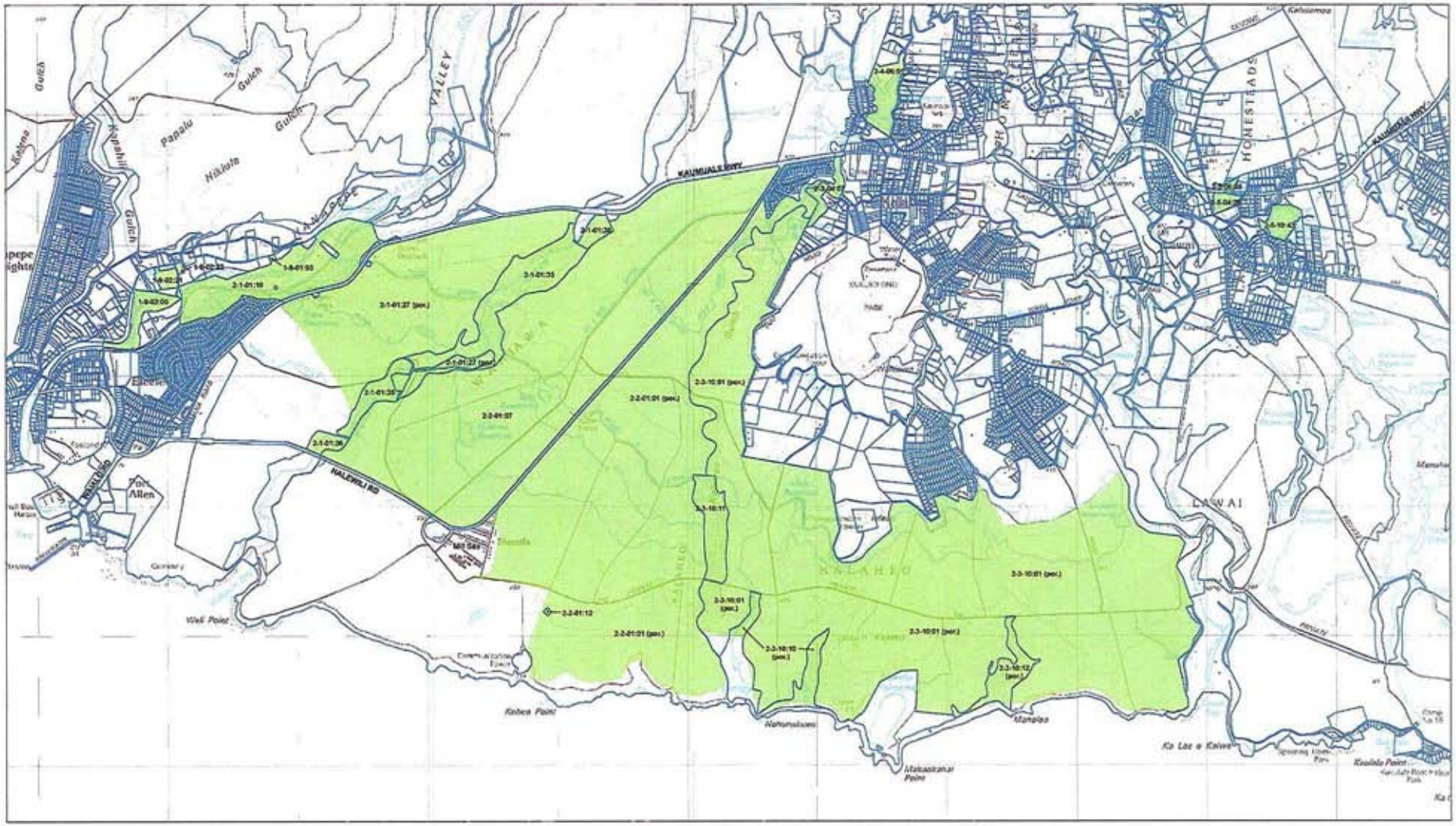

Legend

- TMK Parcel Boundary
- Proposed Important Agricultural Lands

Source:
County of Kauai
U.S. Geological Survey

Disclaimer:
This map has been prepared for general planning purposes only

LUC Docket DR09-37
Alexander & Baldwin, Inc.
3,773 acres
Approved March 9, 2009

EXHIBIT B
Tax Map Key
A&B IAL Kauai

A&B INC. — ISLAND OF KAUAI

NORTH — LINEAR SCALE (FEET) 0 400 800 1,600 3,200

PBR HAWAII

December 2008

LUC Docket DR09-38
Alexander & Baldwin, Inc.
27,102 acres
Approved June 29, 2009

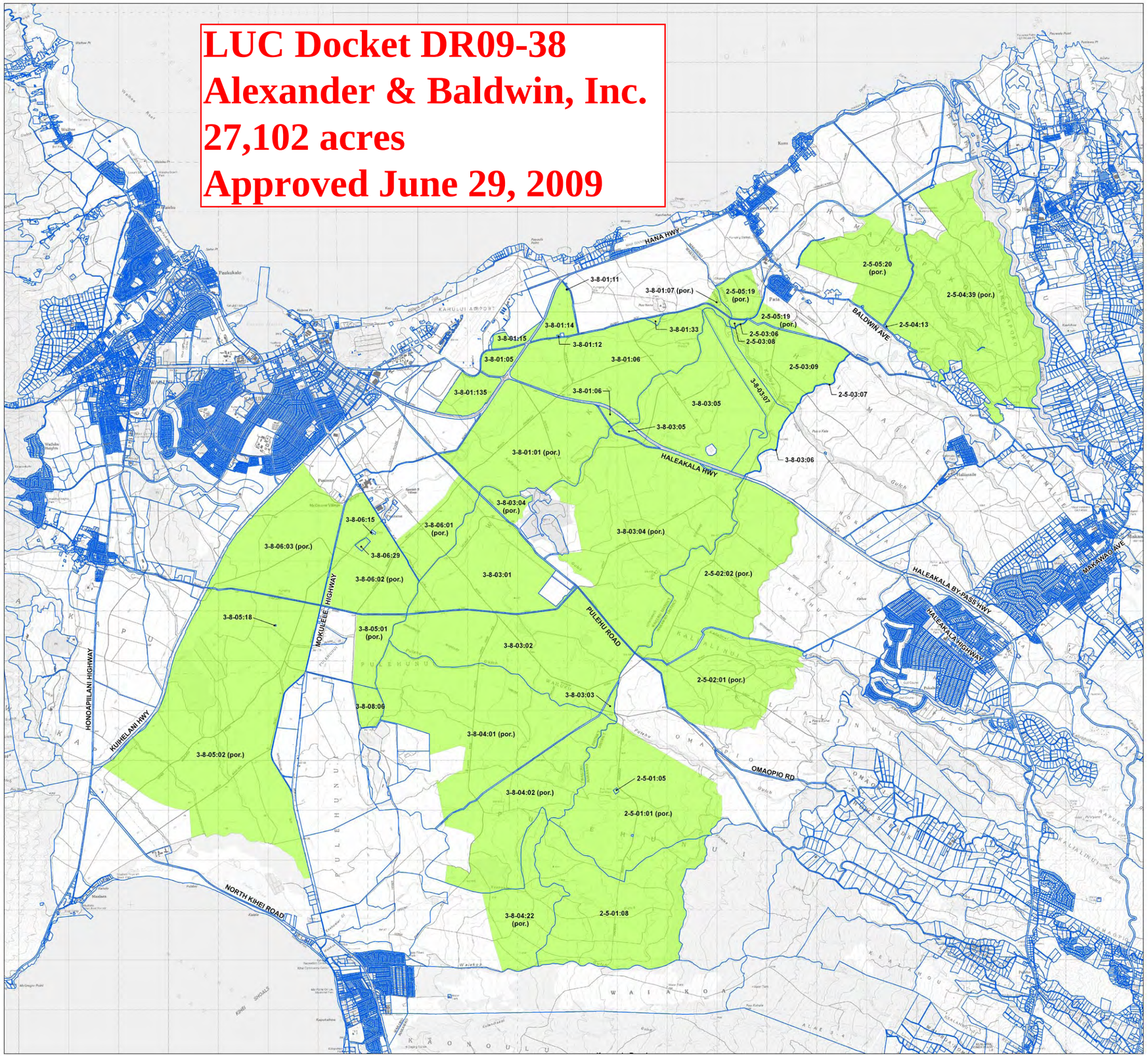

Legend

- TMK Parcel Boundary
- Proposed Important Agricultural Lands

Source:
County of Maui
U.S. Geological Survey

Disclaimer:
This map has been prepared for general planning purposes only.

EXHIBIT B
Tax Map Key

A&B IAL Maui

A&B INC. — ISLAND OF MAUI

NORTH

LINEAR SCALE (FEET) 0 1,000 2,000 4,000 8,000

May 2009

PBR HAWAII & ASSOCIATES, INC.

FIGURE 12
WATER SYSTEMS: 2010

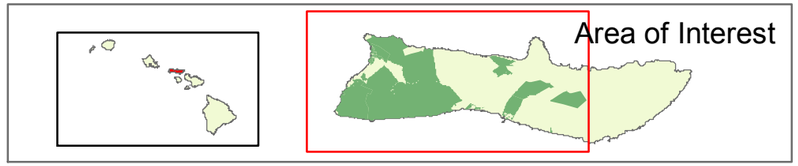

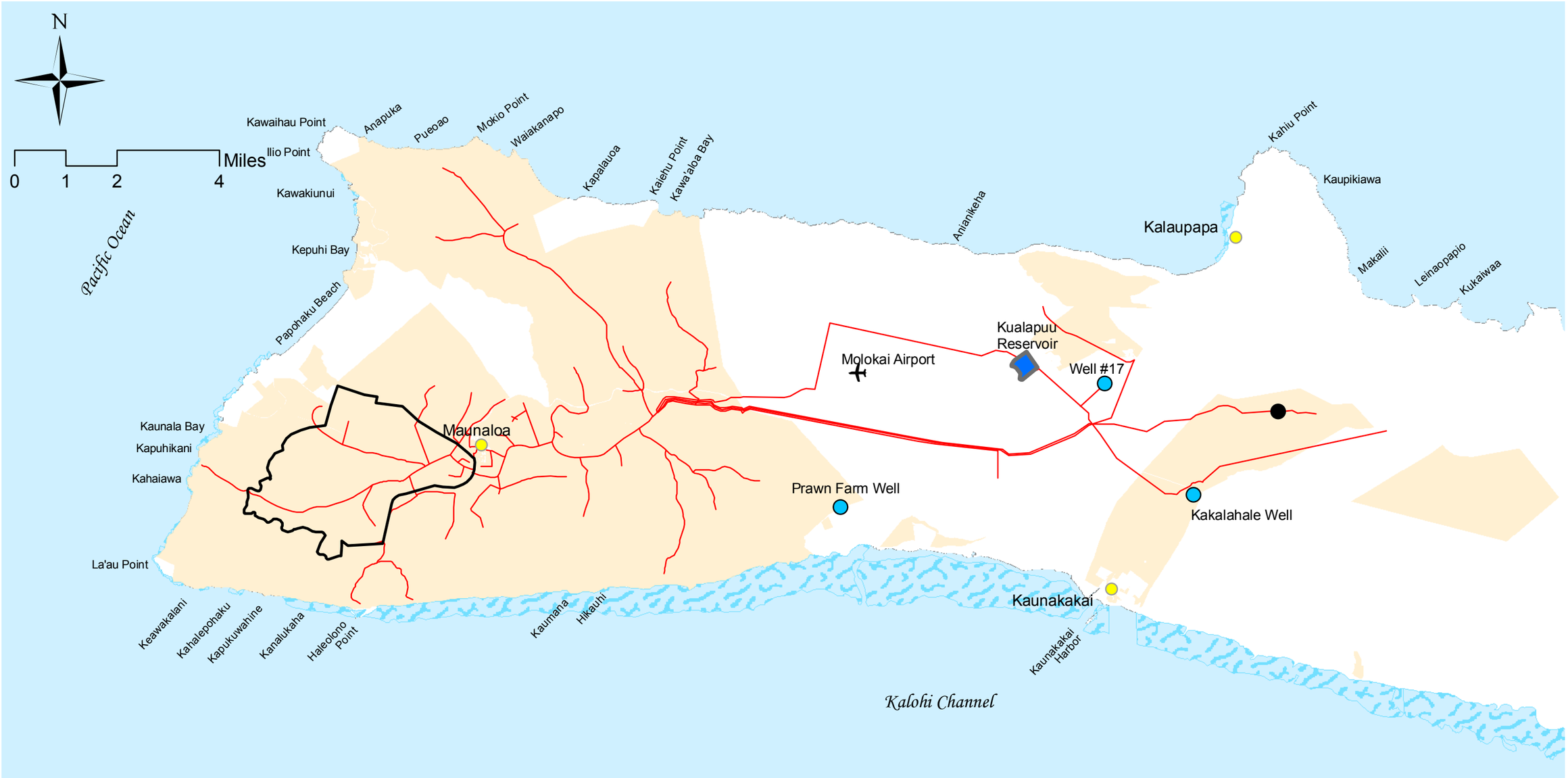

Prepared by:
Community Planning and Engineering, Inc.
August 3, 2010

Source:
Office of Planning, State of Hawaii

LUC Docket DR10-41
Moloka`i Properties, Limited
4,919 acres
Status - Pending

- Coral Reef
- Moloka'i Ranch Properties
- Airport
- Major Town
- Proposed IAL Boundary
- Irrigation Lines
- Well
- Main 8" Ag line starts leaving reservoir

Location Map FIGURE 1

Castle & Cooke Homes Hawai'i - IAL

LUC Docket DR10-42
Castle & Cooke, Inc.
902 acres
Status - Pending

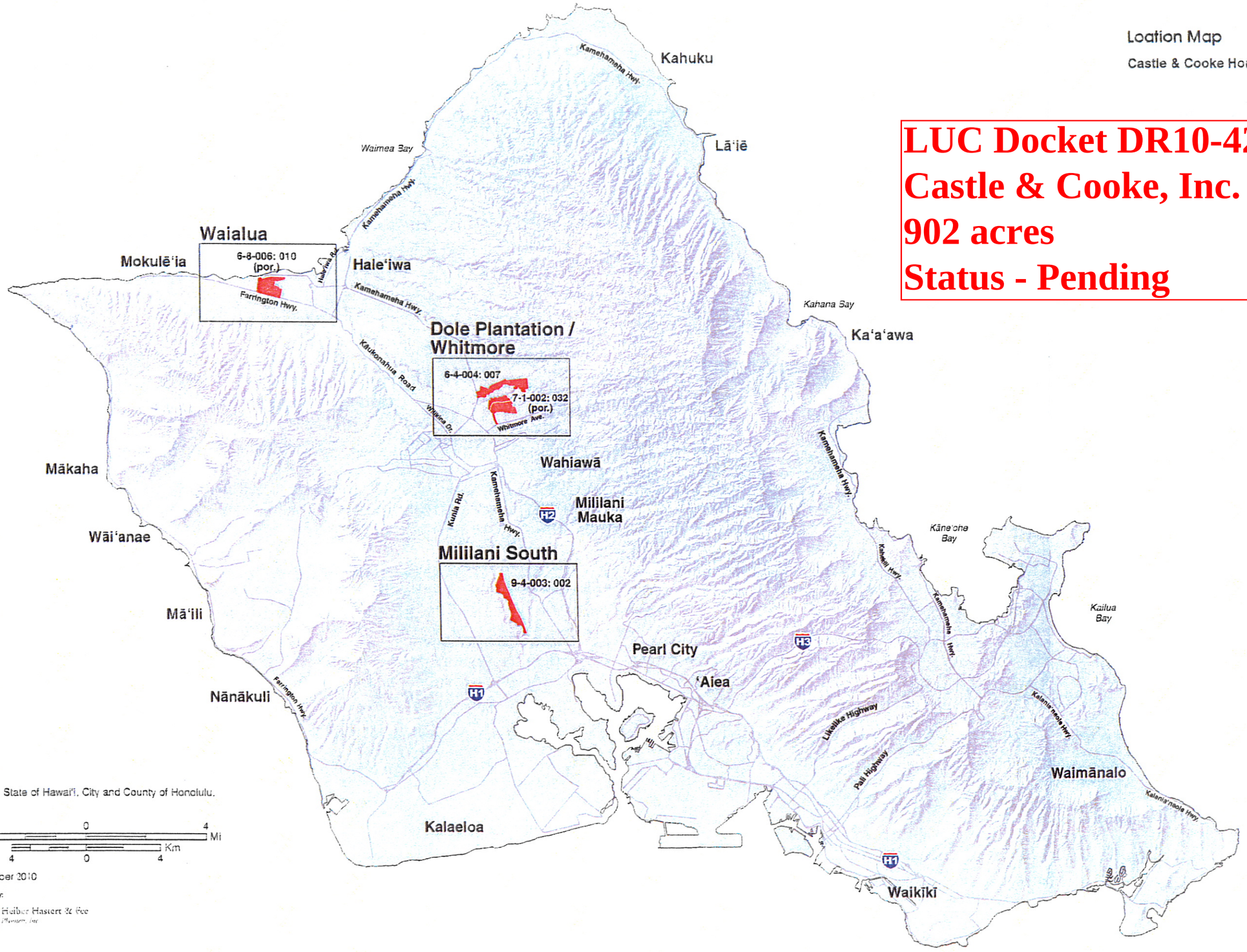

Sources: USGS, State of Hawai'i, City and County of Honolulu.

4 0 4 Mi

4 0 4 Km

December 2010

Prepared by:

Helber Hastert & Fee Planners, Inc.