

# CARLSMITH BALL LLP

A LIMITED LIABILITY LAW PARTNERSHIP

ASB TOWER, SUITE 2100

1001 BISHOP STREET

HONOLULU, HAWAII 96813

TELEPHONE 808.523.2500 FAX 808.523.0842

WWW.CARLSMITH.COM

LAND USE COMMISSION  
STATE OF HAWAII

2014 OCT 14 P 2:21

## LETTER OF TRANSMITTAL

**TO:** Daniel E. Orodener  
State of Hawaii Land Use Commission  
State Office Tower  
Leiopapa A Kamehameha Building  
235 South Beretania Street, Room 406  
Honolulu, Hawaii 96813

**DATE:** October 14, 2014

**RE:** Docket No. A87-610  
Kamehameha Schools (successor  
petitioner)

Mailed

Hand Delivered

THE FOLLOWING ARE TRANSMITTED HEREWITH:

<u>COPIES</u>	<u>DATE</u>	<u>DESCRIPTION</u>
2	N/A	Attachment A to KS Exhibit 35 (Construction Traffic Assessment for the Proposed Waiawa Solar Farm, Oahu, HI, dated August 1, 2014)

For Your Information


For Review and Comment

For Your Files

For Necessary Action

**REMARKS:** Dear Mr. Orodener:

On October 10, 2014, we filed and served on all parties Successor Petitioner's List of Rebuttal Exhibits; KS Exhibits 35-39; Successor Petitioner's Supplemented List of Witnesses, and Certificate of Service. In reviewing the filing, we noticed that the copy of Attachment A to KS Exhibit 35 was of very poor quality (Attachment A is a site plan showing the two points of access to the KS Property). We sincerely apologize for this oversight. We are now providing you with two replacement copies of said Attachment A. We will also provide replacement hard copies of Attachment A to KS Exhibit 35 to the other parties in this proceeding. Please feel free to contact me directly at (808) 523-2557, or my secretary Jeannie Hirabara at (808) 523-2683, if you have any questions or concerns.

By   
Jennifer A. (Benck) Lim

Enclosures

cc w/encls.: Leo R. Asuncion, Jr.  
David M. Louie, Esq./Bryan Yee, Esq.  
George I. Atta  
Donna Y.L. Leong, Esq./Don S. Kitaoka, Esq.

4835-5179-6255.1.030088-00121

**Access Option 1-**  
A driveway on Waiawa Prison Rd  
accessed via Ka Uka Blvd and Mililani  
Cemetery Rd

LAND USE COMMISSION  
STATE OF HAWAII  
2014 OCT 14 P 2: 21

Phase I  
(±387 acres)







Phase II  
(±268 acres)

**Access Option 2-**  
A driveway on Waihona St  
mauka of Kamehameha Hwy

C:\Oahu\KS WAIAWA\GIS\PROJECT\Phasing Plan 2014\_06.mxd

DATE: 6/18/2014

**LEGEND**

-  KS Waiawa Property (SLU Urban, Docket A87-610)
-  Photovoltaic Locations
-  Agricultural District
-  Rural District
-  Conservation District
-  Urban District

Source: SunEdison (2014), State Land Use Commission (2014)  
Disclaimer: This Graphic has been prepared for general planning purposes only and should not be used for boundary Interpretations or other spatial analysis.

**KS Exhibit 8 Errata (filed 6/20/14)  
Phasing Plan  
KAMEHAMEHA SCHOOLS WAIAWA  
MOTION TO AMEND**

North Linear Scale (feet) Island of O'ahu

0 1,000 2,000

